

MAROC

HISTORIC RALLY



LEG 5

//Sidi Ifni/ Mesti/

>>Sidi Ifni//

THURSDAY/ 14 MAY 2026

سڨي اڨڨي

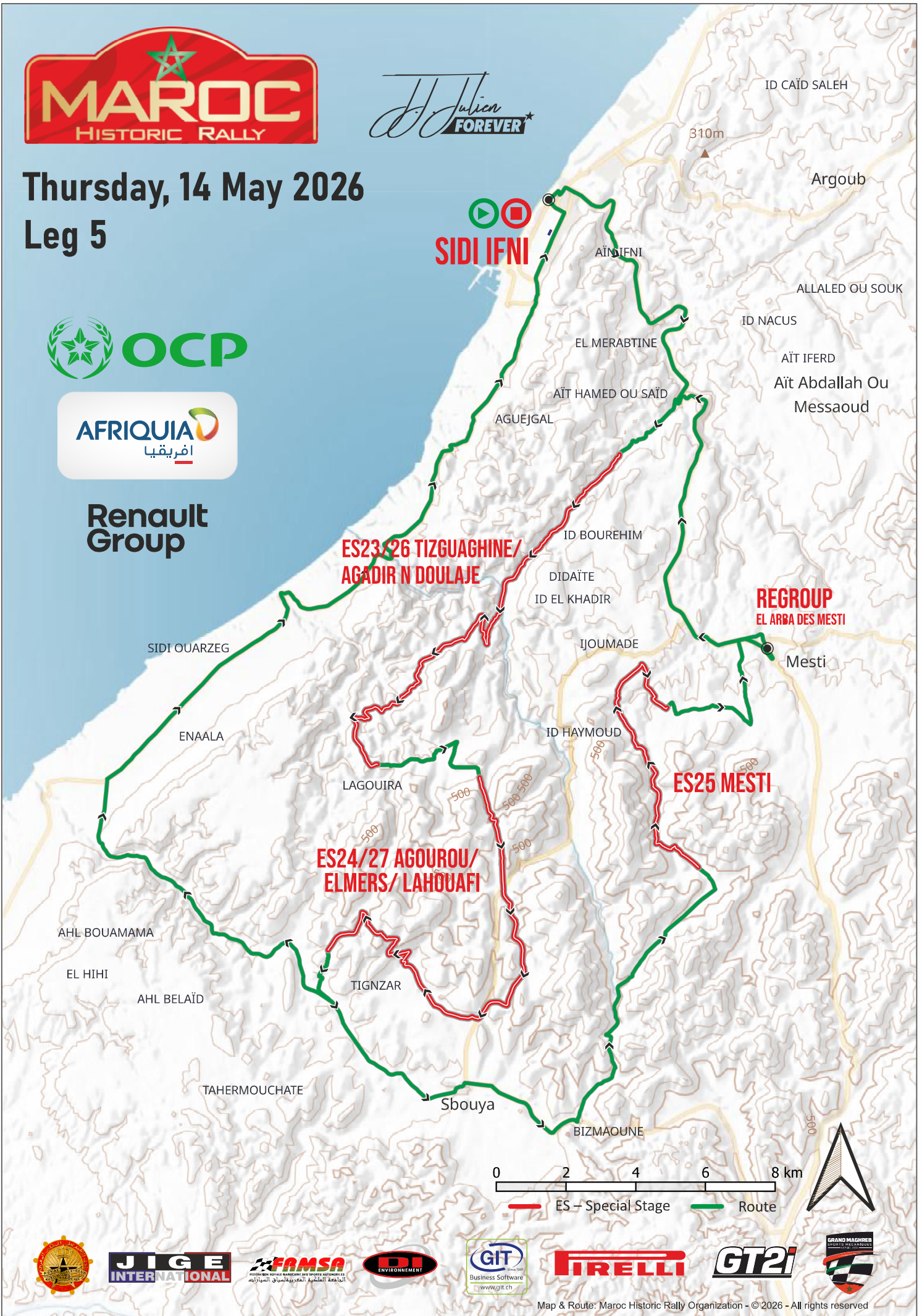
SIDI
IFNI

Sector	TC	Itinerary	Km.		Target Time	AVS	Due Time 1st Car
			SS	Liaison			
				Total			
35	22B	Sidi Ifni – Stage Start					11:30
	23	Route 31		13,18	0:20	39,5	11:50
	SS23	Tizguaghine/ Agadir n Doulaje 1	15,52		0:04		11:54
	24	Route 32		4,12	0:35	33,7	12:29
	SS24	Agourou/ Elmers/ Lahouafi 1	15,84		0:04		12:33
37	25	Route 33		20,50	1:00	36,3	13:33
	SS25	Mesti	9,22		0:04		13:37
38	25A	Route 34		5,31	0:25	34,9	14:02
39		Regroup - El Arba Des Mesti			0:30		
40	25B	Regroup Out					14:32
	26	Route 35		13,20	0:20	39,6	14:52
41	SS26	Tizguaghine/ Agadir n Doulaje 2	15,52		0:04		14:56
	27	Route 36		4,12	0:35	33,7	15:31
42	SS27	Agourou/ Elmers/ Lahouafi 2	15,84		0:04		15:35
27A		Sidi Ifni – Stage Finish		37,29	1:20	39,8	16:55
Total			71,94	97,72		169,66	

Vs. 2 – 18/4/26



Thursday, 14 May 2026 Leg 5





A series of horizontal dashed lines for writing, spanning the width of the page.



A series of horizontal dashed lines for writing, spanning the width of the page.



Thursday, 14 May 2026
Leg 5



Renault Group



AGUEJGAL
أكججال

AÏT HAMED.OU SAÏD
أيت حميد بوحامد

RR118

250

250

250

RR118

250

250

250

LAGOUIRA
الكويبة

500

500

500

0 0,5 1 1,5 2 km

E8 - Special Stage

Route

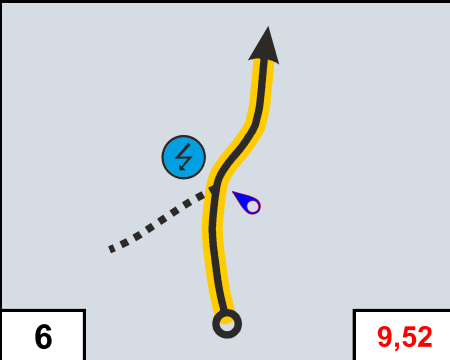
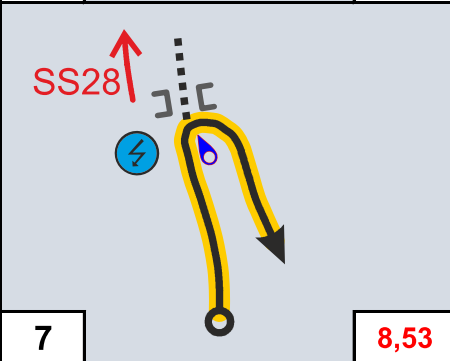
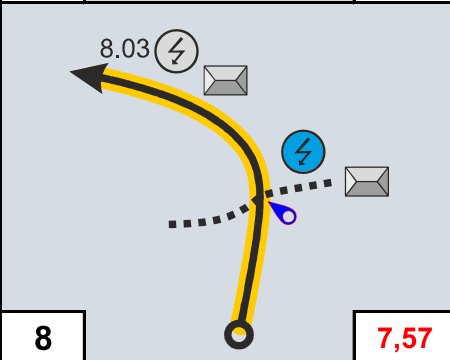
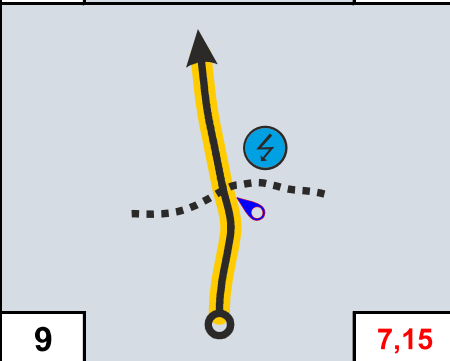
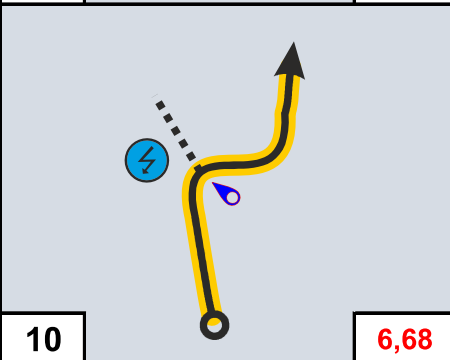
SS23/26 Tizguaghine/ Agadir n Doulaje

km. 15,52

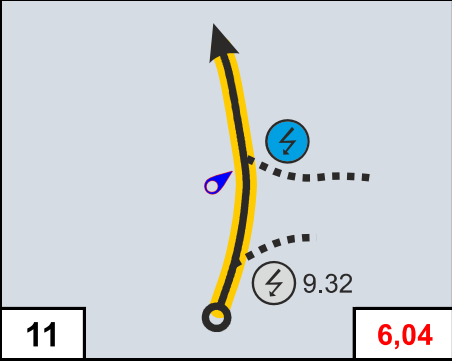

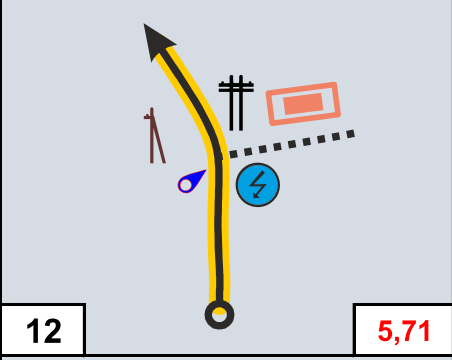

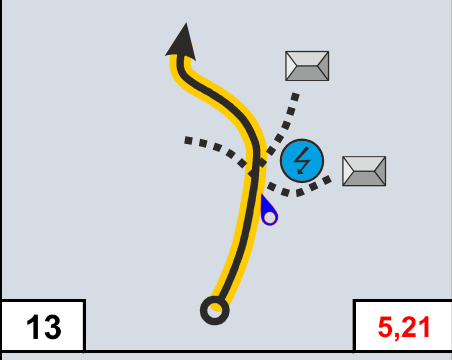

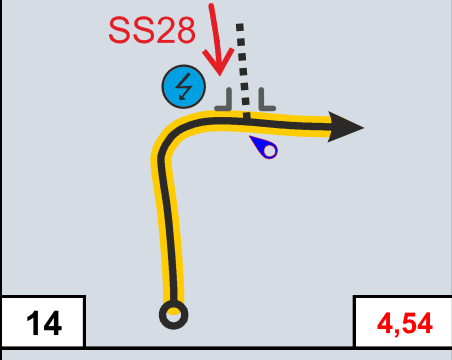

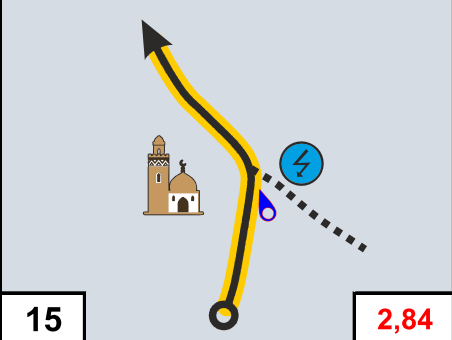



Date		THURSDAY 14/05/2026		TC 23 TIZGUAGHINE		Distance Km		19,64		
Section		10		TC 24 AGOUROU		Target Time		0:35		
Sector		36		SS 23 TIZGUAGHINE/ AGADIR N DOULAJE 1 Km 15,52		Average Km/h		33,7		
Distance				Direction		T G		Information		
Total	Partial							Dist. Repr.		
0,00	0,00	1				15,52		 N29 18.873 W10 9.364		19,64
1,57	1,57	2				13,95		 N29 18.262 W10 10.000		18,07
2,20	0,63	3				13,32		 N29 18.025 W10 10.267		17,44
4,91	2,71	4				10,61		 N29 16.957 W10 11.284		14,73
5,45	0,54	5				10,07		 N29 16.713 W10 11.427		14,19
0,55										

23

Date	THURSDAY 14/05/2026		TC	23 TIZGUAGHINE		Distance Km	19,64	
Section	10		TC	24 AGOUROU		Target Time	0:35	
Sector	36		SS	23 TIZGUAGHINE/ AGADIR N DOULAJE 1 Km 15,52		Average Km/h	33,7	
Distance		Direction		T G	Information		Dist. Repr.	
Total	Partial							
6,00	0,55				5 N29 16.422 W10 11.490		13,64	
6,99	0,99				6 N29 15.951 W10 11.708		12,65	
7,95	0,96				7 N29 16.396 W10 11.794		11,69	
8,37	0,42				8 N29 16.225 W10 11.950		11,27	
8,84	0,47				9 N29 16.021 W10 12.102		10,80	
	0,64							

23

Date	THURSDAY 14/05/2026		TC	23 TIZGUAGHINE		Distance Km	19,64	
Section	10		TC	24 AGOUROU		Target Time	0:35	
Sector	36		SS	23 TIZGUAGHINE/ AGADIR N DOULAJE 1 Km 15,52		Average Km/h	33,7	
Distance		Direction		T G	Information		Dist. Repr.	
Total	Partial							
9,48	0,64	11		6,04		10	N29 15.931 W10 12.476	10,16
9,81	0,33	12		5,71		11	N29 15.825 W10 12.633	9,83
10,31	0,50	13		5,21		12	N29 15.674 W10 12.875	9,33
10,98	0,67	14		4,54		13	N29 15.358 W10 12.925	8,66
12,68	1,70	15		2,84		14	N29 14.986 W10 13.690	6,96

23

0,28

Date		THURSDAY 14/05/2026		TC 23 TIZGUAGHINE		Distance Km		19,64	
Section		10		TC 24 AGOUROU		Target Time		0:35	
Sector		36		SS 23 TIZGUAGHINE/ AGADIR N DOULAJE 1 Km 15,52		Average Km/h		33,7	
Distance				Direction		T G		Information	
Total	Partial							Dist. Repr.	
12,96	0,28	16	2,56		15	N29 14.942 W10 13.839	6,68		
13,73	0,77	17	1,79		16	N29 14.824 W10 14.077	5,91		
14,40	0,67	18	1,12		17	N29 14.482 W10 14.036	5,24		
15,52	1,12	19	0,00			N29 14.100 W10 13.644	4,12		
15,90	0,38	20				N29 14.079 W10 13.418	3,74		
1,95									

23



Julien FOREVER

Thursday, 14 May 2026

Leg 5



Renault Group

SS24/27 Agourou/ Elmers/ Lahouafi

km. 15,84

LAGOUIRA
الكويرة

TIGNZAR
تيكنزار

Sbouya
اصبويا

0 0,5 1 1,5 2 km

ES – Special Stage

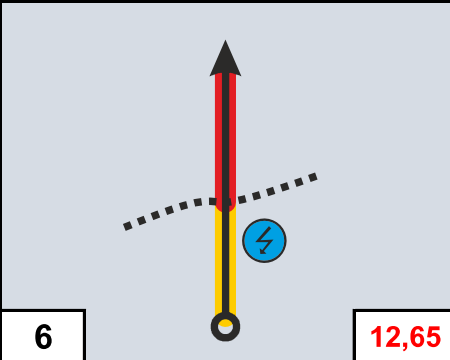

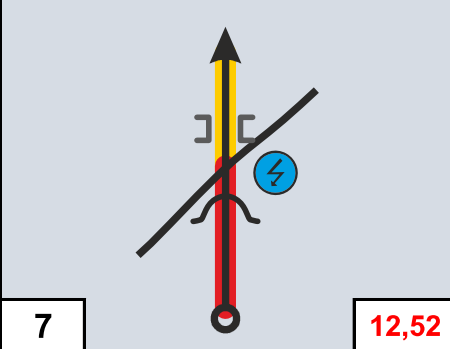

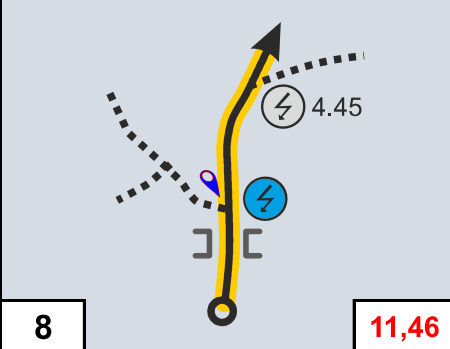
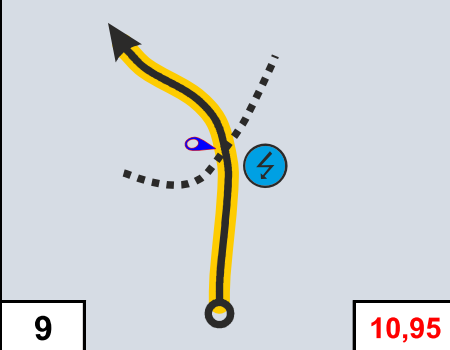
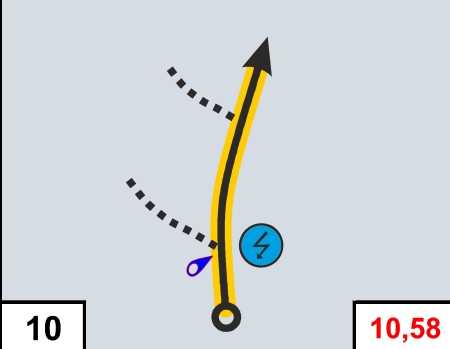
Route



Date	THURSDAY 14/05/2026		TC	24	AGOUROU	Distance Km	36,34
Section	10		TC	25	MESTI	Target Time	1:00
Sector	37		SS	24	AGOUROU/ ELMERS/ LAHOUAFI 1	Km	15,84
Distance		Direction		T G	Information		Dist. Repr.
Total	Partial						
0,00	0,00				 N29 13.896 W10 11.838	36,34	
1,13	1,13				 N29 13.317 W10 11.618	35,21	
1,61	0,48				 N29 13.135 W10 11.553	34,73	
2,51	0,90				 N29 12.663 W10 11.438	33,83	
2,86	0,35				 N29 12.474 W10 11.435	33,48	

24

0,33

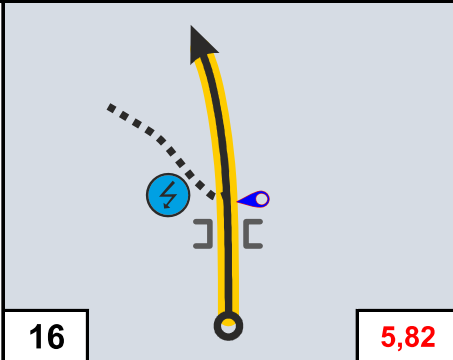

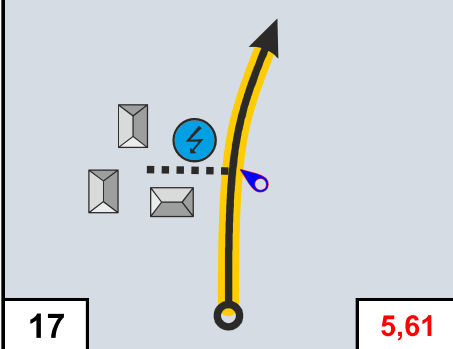

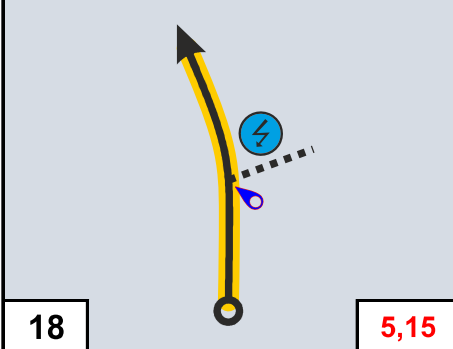

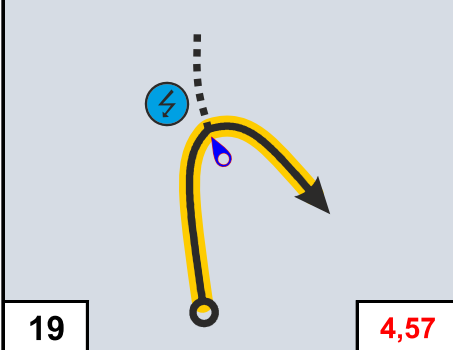

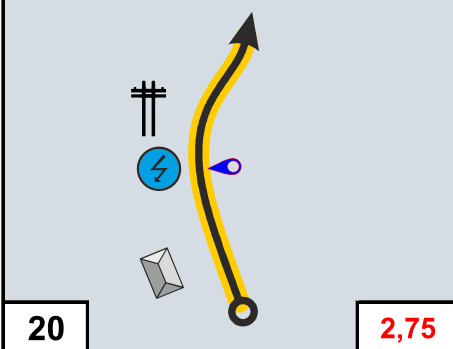

Date	THURSDAY 14/05/2026	TC	24 AGOUROU	Distance Km	36,34
Section	10	TC	25 MESTI	Target Time	1:00
Sector	37	SS	24 AGOUROU/ ELMERS/ LAHOUAFI 1 Km 15,84	Average Km/h	36,3
Distance		Direction	T G	Information	Dist. Repr.
Total	Partial				
3,19	!! 0,33		6	5  N29 12.297 W10 11.427	33,15
3,32	!! 0,13		7	6  N29 12.227 W10 11.421	33,02
4,38	1,06		8	7 N29 11.707 W10 11.225	31,96
4,89	0,51		9	8 N29 11.446 W10 11.238	31,45
5,26	0,37		10	9 N29 11.301 W10 11.090	31,08
	0,86	MAROC HISTORIC RALLY 2026			

24

Date		THURSDAY 14/05/2026		TC	24 AGOUROU	Distance Km	36,34
Section		10		TC	25 MESTI	Target Time	1:00
Sector		37		SS	24 AGOUROU/ ELMERS/ LAHOUAFI 1	Km	15,84
Distance				T	Information		Dist. Repr.
Total	Partial	Direction		G			
6,12	0,86			11	9,72	N29 10.849 W10 11.065	30,22
8,09	1,97			12	7,75	N29 10.221 W10 11.812	28,25
9,28	1,19			13	6,56	N29 10.305 W10 12.485	27,06
9,55	0,27			14	6,29	N29 10.380 W10 12.632	26,79
9,69	0,14			15	6,15	N29 10.435 W10 12.680	26,65

24

0,33

Date	THURSDAY 14/05/2026	TC	24 AGOUROU	Distance Km	36,34
Section	10	TC	25 MESTI	Target Time	1:00
Sector	37	SS	24 AGOUROU/ ELMERS/ LAHOUAFI 1 Km 15,84	Average Km/h	36,3
Distance		Direction	T G	Information	Dist. Repr.
Total	Partial				
10,02	0,33	 16 5,82	 15 N29 10.589 W10 12.783	26,32	
10,23	0,21	 17 5,61	 16 N29 10.674 W10 12.869	26,11	
10,69	0,46	 18 5,15	 17 N29 10.892 W10 12.976	25,65	
11,27	0,58	 19 4,57	 18 N29 11.058 W10 13.204	25,07	
13,09	1,82	 20 2,75	 19 N29 11.414 W10 13.503	23,25	

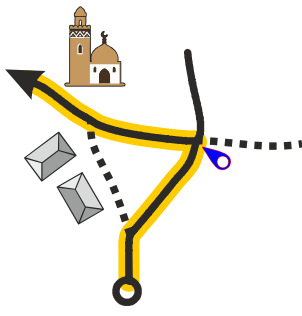
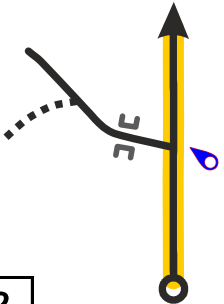
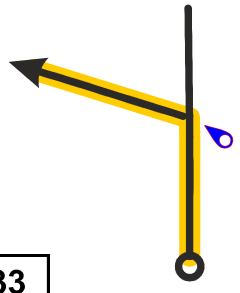


24

0,32

Date	THURSDAY 14/05/2026		TC	24	AGOUROU	Distance Km	36,34	
Section	10		TC	25	MESTI	Target Time	1:00	
Sector	37		SS	24	AGOUROU/ ELMERS/ LAHOUAFI 1	Km	15,84	
Average Km/h								36,3
Distance		Direction		T G	Information		Dist. Repr.	
Total	Partial							
13,41	0,32				 20 N29 11.489 W10 13.654	22,93		
		21	2,43					
14,21	0,80				 21 N29 11.819 W10 13.920	22,13		
		22	1,63					
15,84	1,63				 N29 11.230 W10 14.523	20,50		
		23	0,00					
16,29	0,45				 N29 10.995 W10 14.550	20,05		
		24						
17,58	1,29					18,76		
		25						
	1,36							

24

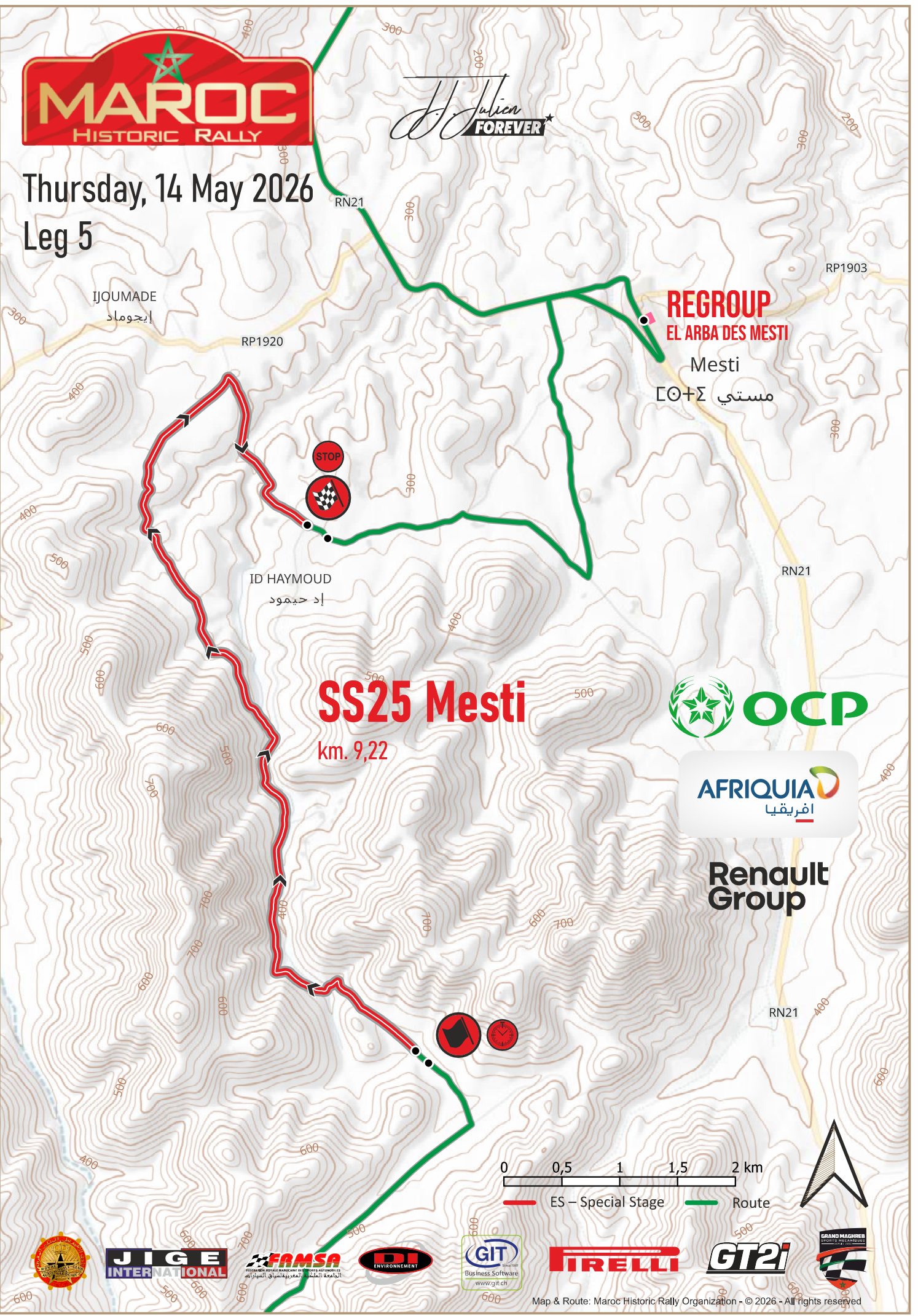
Date		THURSDAY 14/05/2026		TC 24 AGOUROU		Distance Km		36,34	
Section		10		TC 25 MESTI		Target Time		1:00	
Sector		37		SS 24 AGOUROU/ ELMERS/ LAHOUAFI 1		Km		15,84	
Average Km/h								36,3	
Distance				Direction		T G		Information	
Total	Partial							Dist. Repr.	
18,94	1,36	26						N29 9.838 W10 14.046	17,40
20,05	1,11	27						N29 9.426 W10 13.602	16,29
21,78	1,73	28						N29 8.935 W10 12.761	14,56
23,03	1,25	29						 	13,31
26,70	3,67	30							9,64
	0,24							N29 8.607 W10 10.250	

Date	THURSDAY 14/05/2026	TC	24 AGOUROU	Distance Km	36,34
Section	10	TC	25 MESTI	Target Time	1:00
Sector	37	SS	24 AGOUROU/ ELMERS/ LAHOUAFI 1 Km 15,84	Average Km/h	36,3
Distance		Direction	T G	Information	Dist. Repr.
Total	Partial				
26,94	!! 0,24				9,40
		31		N29 8.588 W10 10.118	
31,18	4,24				5,16
		32		N29 10.447 W10 9.415	
35,66	4,48				0,68
		33		N29 12.167 W10 7.677	
36,34	0,68			 25	0,00
		34		N29 12.456 W10 7.903	
----- ----- ----- -----					



Julien FOREVER

Thursday, 14 May 2026
Leg 5



IJOUMADE
إيجوماد

RP1920

REGROUP
EL ARBA DES MESTI

Mesti
مستي



ID HAYMOUD
إد حيمود

SS25 Mesti
km. 9,22

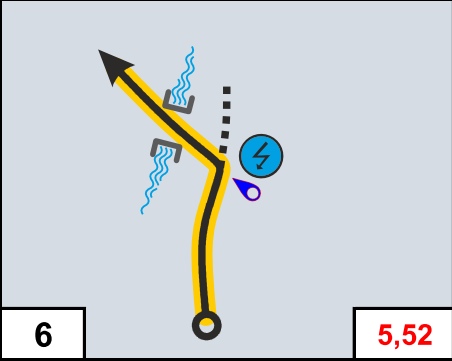
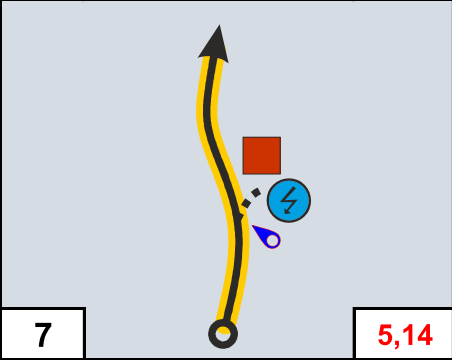
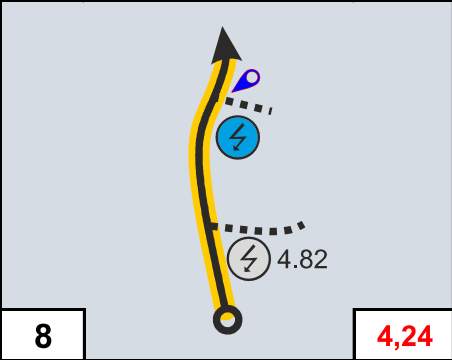
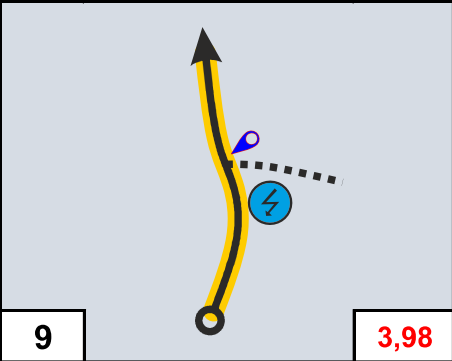
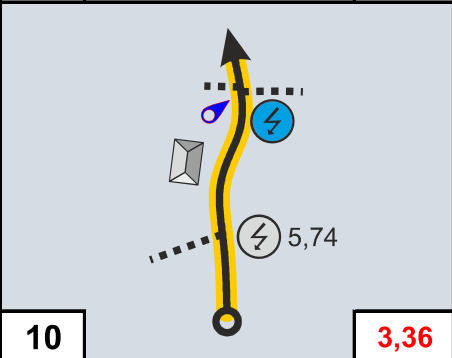


Renault Group

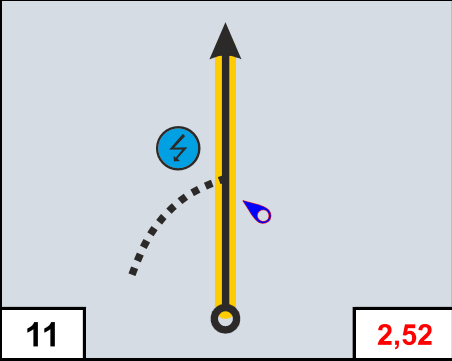

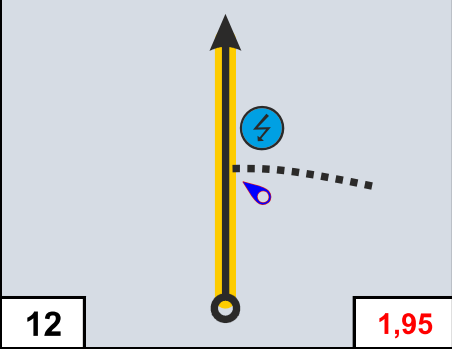

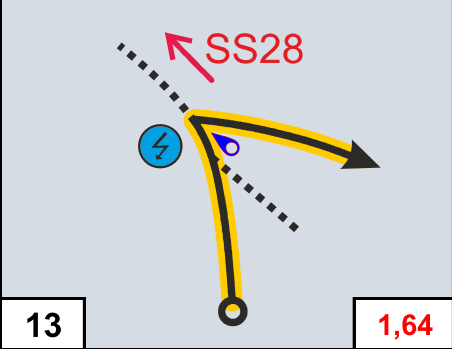

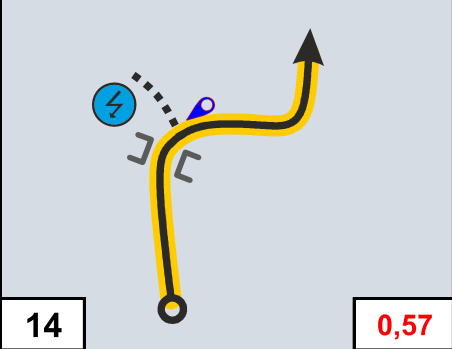

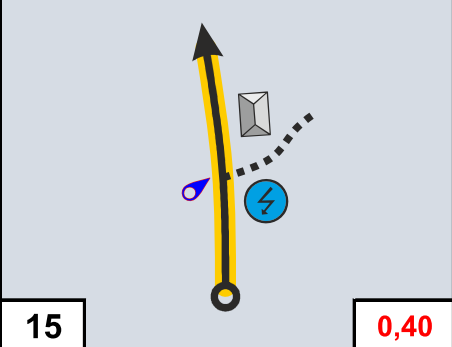



Date		THURSDAY 14/05/2026		TC 25 MESTI		Distance Km 14,53	
Section		10		TC 25A REGROUP IN - EL ARBA DES MESTI		Target Time 0:25	
Sector		38		SS 25 MESTI		Km 9,22 Average Km/h 34,9	
Distance				Direction		Information	
Total	Partial					Dist. Repr.	
0,00	0,00	1	9,22			N29 12.512 W10 7.972	14,53
0,21	0,21	2	9,01			N29 12.595 W10 8.074	14,32
0,53	0,32	3	8,69			N29 12.698 W10 8.233	14,00
1,67	1,14	4	7,55			N29 12.943 W10 8.709	12,86
2,94	1,27	5	6,28			N29 13.612 W10 8.668	11,59
0,76							

25

Date	THURSDAY 14/05/2026	TC	25 MESTI	Distance Km	14,53
Section	10	TC	25A REGROUP IN - EL ARBA DES MESTI	Target Time	0:25
Sector	38	SS	25 MESTI	Km	9,22
Average Km/h		34,9			
Distance		Direction	T G	Information	Dist. Repr.
Total	Partial				
3,70	0,76		5	N29 13.967 W10 8.721	10,83
4,08	0,38		6	N29 14.124 W10 8.866	10,45
4,98	0,90		7	N29 14.505 W10 9.111	9,55
5,24	0,26		8	N29 14.629 W10 9.173	9,29
5,86	0,62		9	N29 14.911 W10 9.367	8,67
0,84					

25

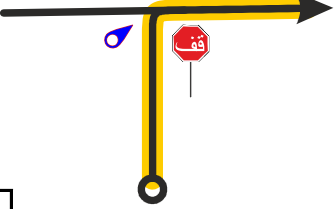
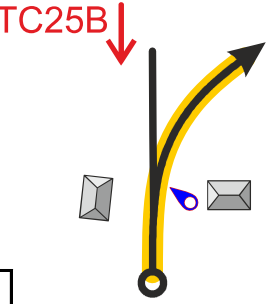
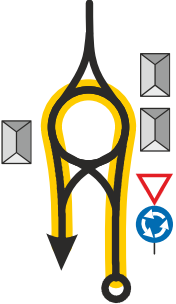
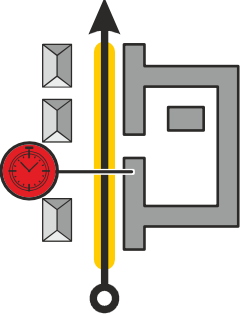

Date	THURSDAY 14/05/2026		TC	25 MESTI		Distance Km	14,53	
Section	10		TC	25A REGROUP IN - EL ARBA DES MESTI		Target Time	0:25	
Sector	38		SS	25 MESTI		Km	9,22	
Distance		Direction		T	Information		Dist. Repr.	
Total	Partial			G				
6,70	0,84	11		2,52		10	N29 15.311 W10 9.353	7,83
7,27	0,57	12		1,95		11	N29 15.523 W10 9.104	7,26
7,58	0,31	13		1,64		12	N29 15.643 W10 8.974	6,95
8,65	1,07	14		0,57		13	N29 15.146 W10 8.742	5,88
8,82	0,17	15		0,40		14	N29 15.075 W10 8.746	5,71

25

0,33

Date	THURSDAY 14/05/2026		TC	25 MESTI		Distance Km	14,53	
Section	10		TC	25A REGROUP IN - EL ARBA DES MESTI		Target Time	0:25	
Sector	38		SS	25 MESTI		Km	9,22	
Distance		Direction		T	Information		Dist. Repr.	
Total	Partial			G				
9,15	0,33				 15 N29 14.975 W10 8.578		5,38	
9,22	0,07				 N29 14.952 W10 8.544		5,31	
9,50	0,28				 N29 14.874 W10 8.404		5,03	
10,65	1,15				 N29 15.006 W10 7.729		3,88	
12,00	1,35				 N29 15.579 W10 7.246		2,53	
0,84								

25

Date	THURSDAY 14/05/2026	TC	25 MESTI	Distance Km	14,53
Section	10	TC	25A REGROUP IN - EL ARBA DES MESTI	Target Time	0:25
Sector	38	SS	25 MESTI	Km	9,22
Average Km/h		34,9			
Distance		Direction	T G	Information	Dist. Repr.
Total	Partial				
12,84	0,84				1,69
		21		N29 16.000 W10 7.261	
13,20	0,36				1,33
		22		N29 16.029 W10 7.168	
13,97	0,77				0,56
		23		N29 15.742 W10 6.688	
14,53	0,56				0,00
		24		N29 15.962 W10 6.795	
<hr/> <hr/> <hr/> <hr/>					



Monday, 11 May 2026

Regroup
El Arba Des Mesti
Sector 39




29°15'58.7"N 10°06'46.0"W



Regroup Area

TC 25A
TC 25B



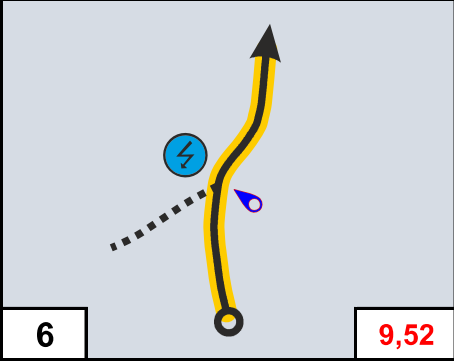
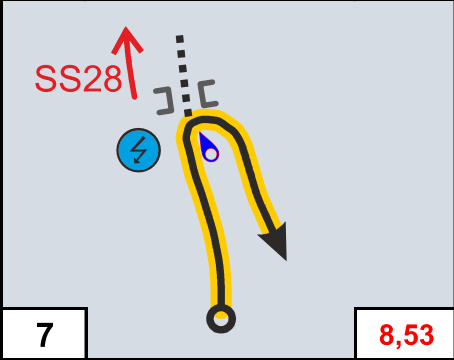
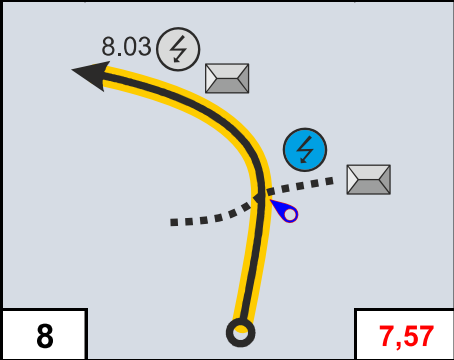
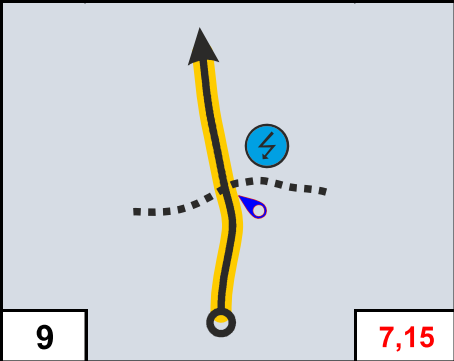
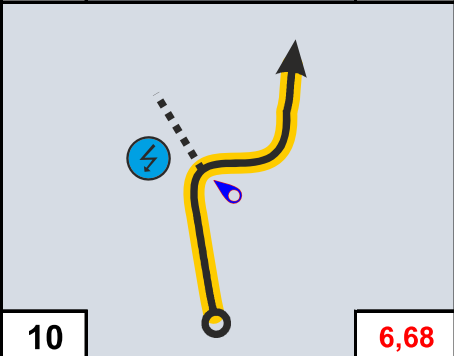
Date		THURSDAY 14/05/2026		TC 25B REGROUP OUT - EL ARBA DES MESTI		Distance Km		13,20	
Section		11		TC 26 TIZGUAGHINE		Target Time		0:20	
Sector		40				Average Km/h		39,6	
Distance				Direction		T G		Information	
Total	Partial							Dist. Repr.	
0,00	0,00	1				25B		13,20	
				N29 15.965 W10 6.797					
0,10	0,10	2						13,10	
				N29 15.999 W10 6.818					
0,81	0,71	3						12,39	
				N29 16.034 W10 7.149					
0,97	0,16	4						12,23	
				N29 16.013 W10 7.262					
2,86	1,89	5						10,34	
				N29 16.321 W10 8.190					

8,00

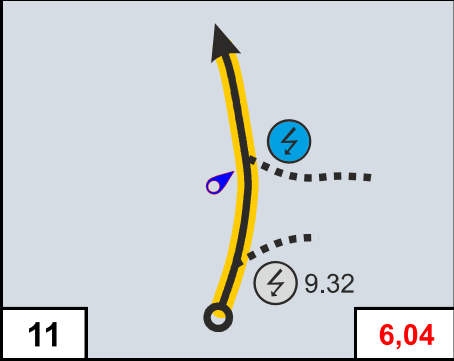
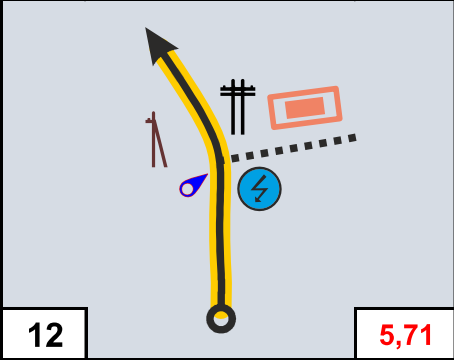
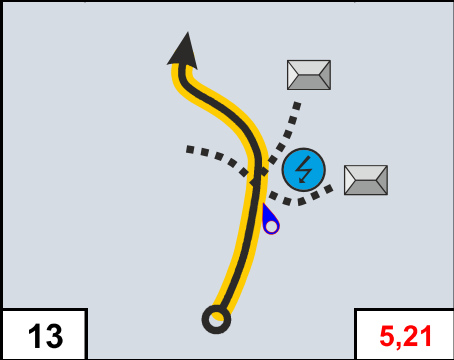
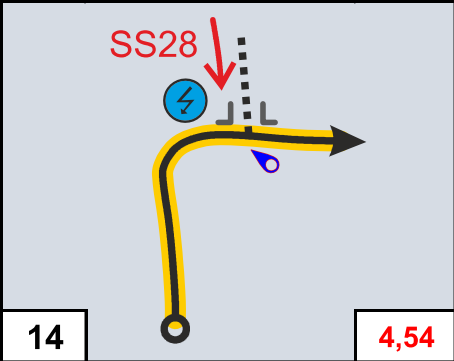
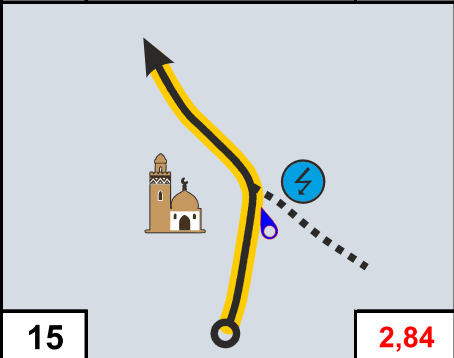
MAROC HISTORIC RALLY 2026

Date		THURSDAY 14/05/2026		TC 26 TIZGUAGHINE		Distance Km		19,64		
Section		11		TC 27 AGOUROU		Target Time		0:35		
Sector		41		SS 26 TIZGUAGHINE/ AGADIR N DOULAJE 2 Km 15,52		Average Km/h		33,7		
Distance				Direction		T G		Information		
Total	Partial							Dist. Repr.		
0,00	0,00	1				15,52		 N29 18.873 W10 9.364		19,64
1,57	1,57	2				13,95		 N29 18.262 W10 10.000		18,07
2,20	0,63	3				13,32		 N29 18.025 W10 10.267		17,44
4,91	2,71	4				10,61		 N29 16.957 W10 11.284		14,73
5,45	0,54	5				10,07		 N29 16.713 W10 11.427		14,19
0,55										

26

Date	THURSDAY 14/05/2026		TC	26 TIZGUAGHINE		Distance Km	19,64	
Section	11		TC	27 AGOUROU		Target Time	0:35	
Sector	41		SS	26 TIZGUAGHINE/ AGADIR N DOULAJE 2 Km 15,52		Average Km/h	33,7	
Distance		Direction		T G	Information		Dist. Repr.	
Total	Partial							
6,00	0,55			5	N29 16.422 W10 11.490		13,64	
6,99	0,99			6	N29 15.951 W10 11.708		12,65	
7,95	0,96			7	N29 16.396 W10 11.794		11,69	
8,37	0,42			8	N29 16.225 W10 11.950		11,27	
8,84	0,47			9	N29 16.021 W10 12.102		10,80	
0,64								

26

Date	THURSDAY 14/05/2026	TC	26 TIZGUAGHINE	Distance Km	19,64
Section	11	TC	27 AGOUROU	Target Time	0:35
Sector	41	SS	26 TIZGUAGHINE/ AGADIR N DOULAJE 2 Km 15,52	Average Km/h	33,7
Distance		Direction	T G	Information	Dist. Repr.
Total	Partial				
9,48	0,64	 11 6,04	10	N29 15.931 W10 12.476	10,16
9,81	0,33	 12 5,71	11	N29 15.825 W10 12.633	9,83
10,31	0,50	 13 5,21	12	N29 15.674 W10 12.875	9,33
10,98	0,67	 14 4,54	13	N29 15.358 W10 12.925	8,66
12,68	1,70	 15 2,84	14	N29 14.986 W10 13.690	6,96

26

0,28

Date	THURSDAY 14/05/2026	TC	26 TIZGUAGHINE	Distance Km	19,64
Section	11	TC	27 AGOUROU	Target Time	0:35
Sector	41	SS	26 TIZGUAGHINE/ AGADIR N DOULAJE 2 Km 15,52	Average Km/h	33,7
Distance		Direction	T G	Information	Dist. Repr.
Total	Partial				
12,96	0,28		 15	N29 14.942 W10 13.839	6,68
13,73	0,77		 16	N29 14.824 W10 14.077	5,91
14,40	0,67		 17	N29 14.482 W10 14.036	5,24
15,52	1,12			N29 14.100 W10 13.644	4,12
15,90	0,38		 	N29 14.079 W10 13.418	3,74
	1,95	MAROC HISTORIC RALLY 2026			

26



A series of horizontal dashed lines for writing, spanning the width of the page.

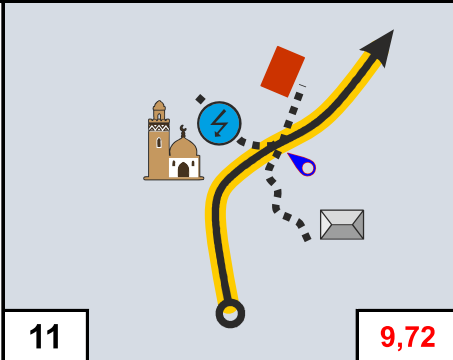

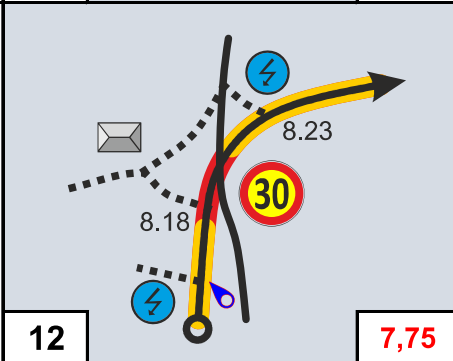


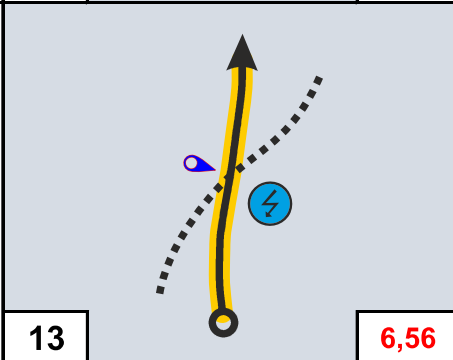

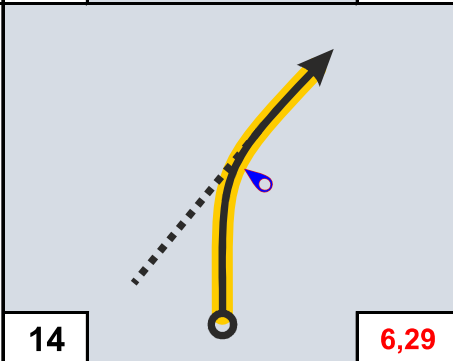

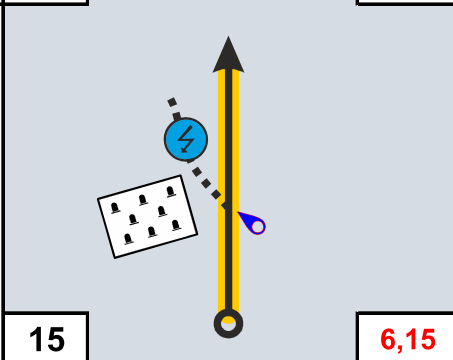

Date		THURSDAY 14/05/2026		TC 27 AGOUROU		Distance Km		53,13	
Section		11		TC 27A SIDI IFNI		Target Time		1:20	
Sector		42		SS 27 AGOUROU/ ELMERS/ LAHOUAFI 1		Km		15,84	
Average Km/h								39,8	
Distance				Direction		T G		Information	
Total	Partial							Dist. Repr.	
0,00	0,00					53,13		1 15,84 N29 13.896 W10 11.838	
1,13	1,13					52,00		2 14,71 N29 13.317 W10 11.618	
1,61	0,48					51,52		3 14,23 N29 13.135 W10 11.553	
2,51	0,90					50,62		4 13,33 N29 12.663 W10 11.438	
2,86	0,35					50,27		5 12,98 N29 12.474 W10 11.435	

27

0,33

Date	THURSDAY 14/05/2026	TC	27 AGOUROU	Distance Km	53,13
Section	11	TC	27A SIDI IFNI	Target Time	1:20
Sector	42	SS	27 AGOUROU/ ELMERS/ LAHOUAFI 1 Km 15,84	Average Km/h	39,8
Distance		Direction	T G	Information	Dist. Repr.
Total	Partial				
3,19	!! 0,33		6	5 N29 12.297 W10 11.427	49,94
3,32	!! 0,13		7	6 N29 12.227 W10 11.421	49,81
4,38	1,06		8	7 N29 11.707 W10 11.225	48,75
4,89	0,51		9	8 N29 11.446 W10 11.238	48,24
5,26	0,37		10	9 N29 11.301 W10 11.090	47,87
	0,86	MAROC HISTORIC RALLY 2026			

27

Date	THURSDAY 14/05/2026	TC	27 AGOUROU	Distance Km	53,13
Section	11	TC	27A SIDI IFNI	Target Time	1:20
Sector	42	SS	27 AGOUROU/ ELMERS/ LAHOUAFI 1 Km 15,84	Average Km/h	39,8
Distance		Direction	T G	Information	Dist. Repr.
Total	Partial				
6,12	0,86			 10	47,01
		11	9,72	N29 10.849 W10 11.065	
8,09	1,97			 11	45,04
		12	7,75	 SLOW ZONE KM. 8.18	
				N29 10.221 W10 11.812	
9,28	1,19			 12	43,85
		13	6,56	N29 10.305 W10 12.485	
9,55	0,27			 13	43,58
		14	6,29	N29 10.380 W10 12.632	
9,69	0,14			 14	43,44
		15	6,15	N29 10.435 W10 12.680	

27

0,33

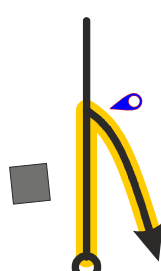
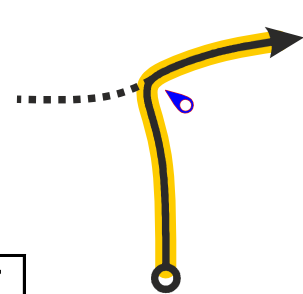
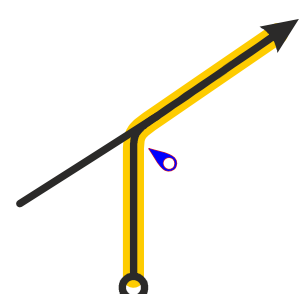
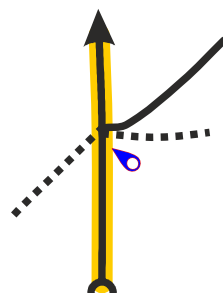
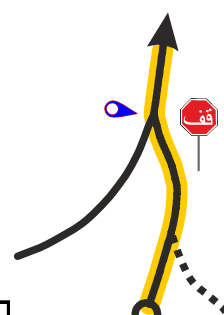
Date	THURSDAY 14/05/2026		TC	27 AGOUROU		Distance Km	53,13	
Section	11		TC	27A SIDI IFNI		Target Time	1:20	
Sector	42		SS	27 AGOUROU/ ELMERS/ LAHOUAFI 1		Km	15,84	
Average Km/h		39,8						
Distance		Direction		T G	Information		Dist. Repr.	
Total	Partial							
10,02	0,33			15	 15 N29 10.589 W10 12.783		43,11	
		16	5,82					
10,23	0,21			16	 16 N29 10.674 W10 12.869		42,90	
		17	5,61					
10,69	0,46			17	 17 N29 10.892 W10 12.976		42,44	
		18	5,15					
11,27	0,58			18	 18 N29 11.058 W10 13.204		41,86	
		19	4,57					
13,09	1,82			19	 19 N29 11.414 W10 13.503		40,04	
		20	2,75					

27

0,32



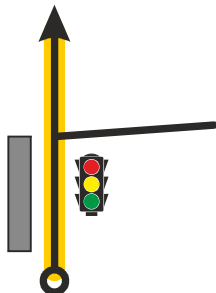
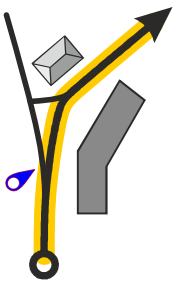



Date	THURSDAY 14/05/2026		TC	27 AGOUROU		Distance Km	53,13	
Section	11		TC	27A SIDI IFNI		Target Time	1:20	
Sector	42		SS	27 AGOUROU/ ELMERS/ LAHOUAFI 1		Km	15,84	
Distance		Direction		Information		Dist. Repr.		
Total	Partial							
13,41	0,32	21		2,43		20	N29 11.489 W10 13.654	39,72
14,21	0,80	22		1,63		21	N29 11.819 W10 13.920	38,92
15,84	1,63	23		0,00			N29 11.230 W10 14.523	37,29
16,29	0,45	24			 		N29 10.995 W10 14.550	36,84
17,58	1,29	25					N29 10.465 W10 14.497	35,55
	1,83							

27

Date	THURSDAY 14/05/2026		TC	27 AGOUROU		Distance Km	53,13	
Section	11		TC	27A SIDI IFNI		Target Time	1:20	
Sector	42		SS	27 AGOUROU/ ELMERS/ LAHOUAFI 1		Km	15,84	
Average Km/h		39,8						
Distance		Direction		T G	Information		Dist. Repr.	
Total	Partial							
19,41	1,83				N29 11.199 W10 15.069		33,72	
		26						
22,32	2,91				N29 11.490 W10 16.544		30,81	
		27						
28,73	6,41				N29 13.869 W10 18.426		24,40	
		28						
33,53	4,80				N29 15.689 W10 16.318		19,60	
		29						
49,90	16,37				N29 21.243 W10 10.848		3,23	
		30						

0,16

MAROC HISTORIC RALLY 2026

Date	THURSDAY 14/05/2026	TC	27 AGOUROU	Distance Km	53,13
Section	11	TC	27A SIDI IFNI	Target Time	1:20
Sector	42	SS	27 AGOUROU/ ELMERS/ LAHOUAFI 1 Km 15,84	Average Km/h	39,8
Distance		Direction	T G	Information	Dist. Repr.
Total	Partial				
50,06	0,16	31		N29 21.334 W10 10.816	3,07
52,53	2,47	32		N29 22.587 W10 10.354	0,60
52,82	0,29	33		N29 22.679 W10 10.489	0,31
52,91	0,09	34		N29 22.705 W10 10.534	0,22
53,13	0,22	35		 27A 	0,00
				N29 22.816 W10 10.580	



Thursday, 14 May 2026

Sidi Ifni

Overnight
Parc Fermé

TC 22B
TC 27A

Service



Interactive
Maps

29°22'49.5"N 10°10'34.9"W





A series of horizontal dashed lines for writing, spanning the width of the page.