

MAROC

HISTORIC RALLY



بير نصر
BIR
ENNASR

LEG 1

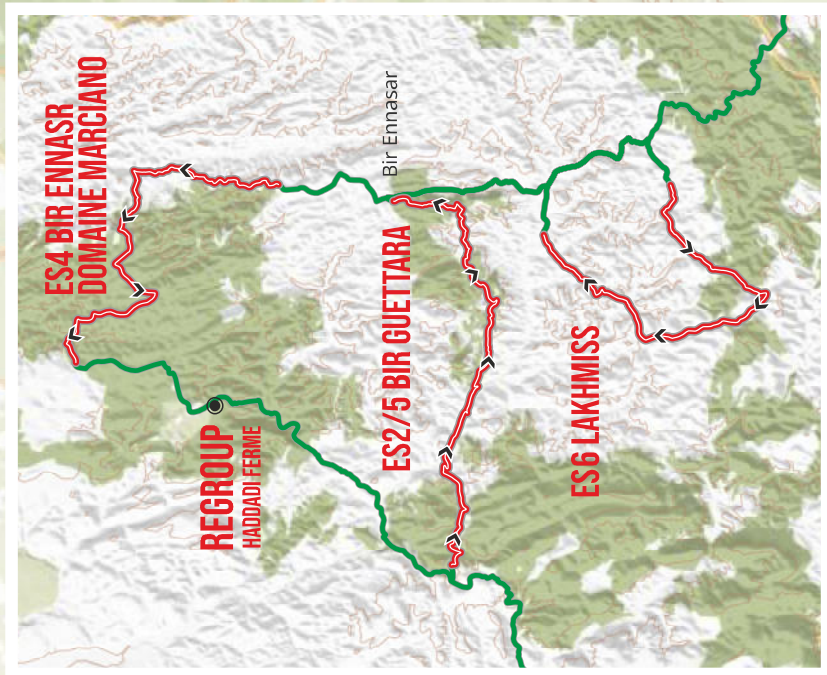
//Bouskoura/ Casablanca/ RACM
>>Khouribga//
SUNDAY/ 10 MAY 2026

Sector	TC	Itinerary	Km.		Target Time	AVS	Due Time 1st Car
			SS	Liaison			
3	1B	Bouskoura - Casablanca - RACM - Stage Start					8:30
	2	Route 03		74,53	1:30	49,7	10:00
4	SS2	Bir Guettara 1	18,42		0:04		10:04
	3	Route 04		4,74	0:50	27,8	10:54
5	SS3	Lakhmiss-1	16,39				
	4	Route-05		12,12			
6	SS4	Bir Ennassr/ Domaine Marciano	16,41		0:04		10:58
	4A	Route 06		6,02	0:35	38,5	11:33
7		Regroup – Haddadi Ferme			0:40		
8	4B	Regroup Out					12:13
	5	Route 07		12,96	0:20	38,9	12:33
9	SS5	Bir Guettara 2	18,42		0:04		12:37
	6	Route 08		12,39	0:45	41,1	13:22
10	SS6	Lakhmiss	16,45		0:04		13:26
	6A	Khouribga – Stage Finish		51,29	1:40	40,6	15:06
Total			69,70	161,93		231,63	

Vs. 2 – 18/4/26


MAROC HISTORIC RALLY

Sunday, 10 May 2026
Leg 1



Boujiniba

790m





Saturday, 9 May 2026

Ceremonial
Rally Start Layout



Royal Automobile Club du Maroc
Museum



Podium Start

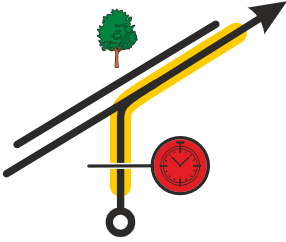

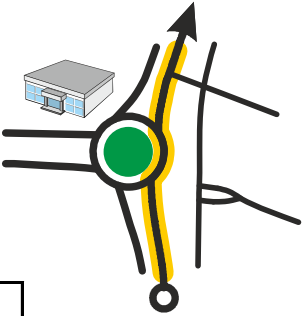
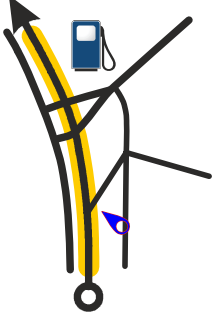

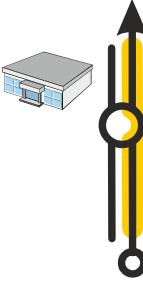
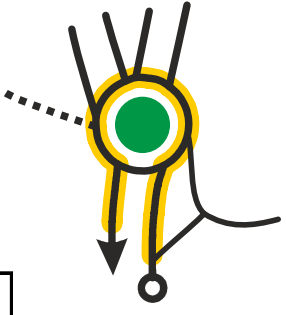
Sporting
Scrutineering


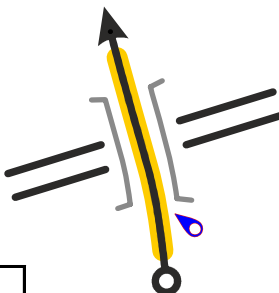
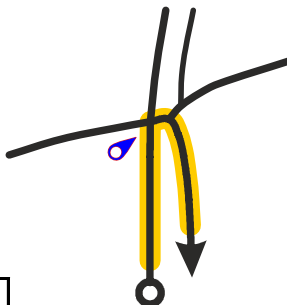
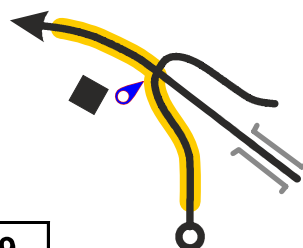
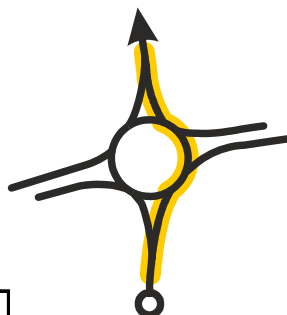
Service
Area

TC 1B

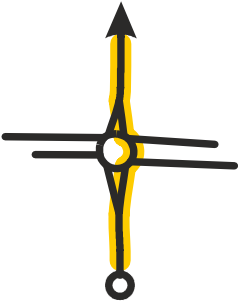
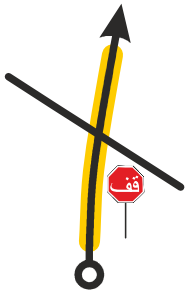
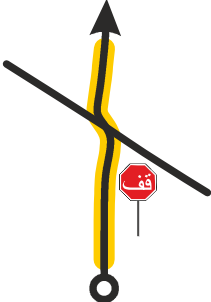
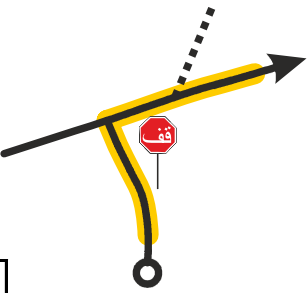


33°29'42.7"N 7°37'47.9"W

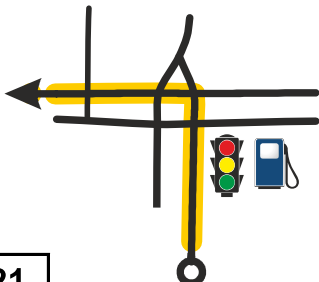

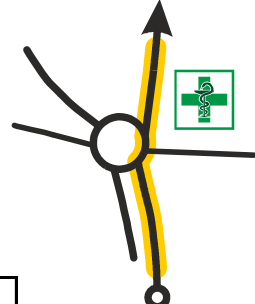
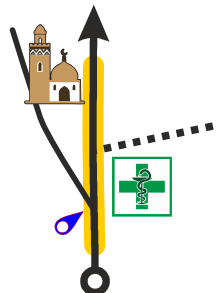

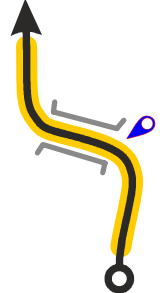


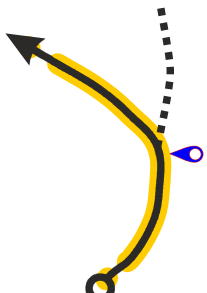
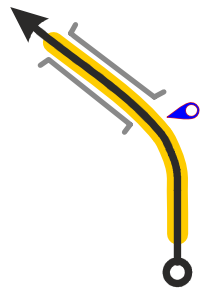
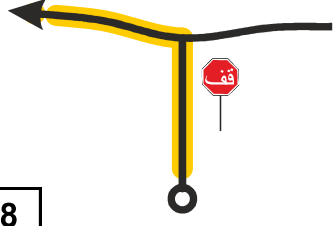

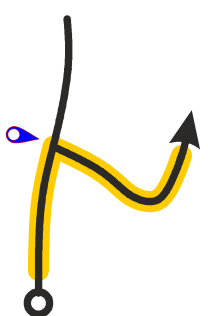
Date	SUNDAY 10/05/2026		TC 1B BOUSKOURA - CASABLANCA - RACM	Distance Km	74,53
Section	2		TC 2 BIR GUETTARA	Target Time	1:30
Sector	3			Average Km/h	49,7
Distance		Direction	T G	Information	Dist. Repr.
Total	Partial				
0,00	0,00	 1		 N33 29.662 W7 37.806	74,53
1,21	1,21	 2		N33 29.083 W7 38.137	73,32
1,49	0,28	 3		 N33 28.973 W7 38.247	73,04
1,81	0,32	 4		N33 28.801 W7 38.261	72,72
3,45	1,64	 5		N33 27.925 W7 38.332	71,08
	0,12				

Date	SUNDAY 10/05/2026		TC 1B BOUSKOURA - CASABLANCA - RACM	Distance Km	74,53
Section	2		TC 2 BIR GUETTARA	Target Time	1:30
Sector	3			Average Km/h	49,7
Distance		Direction	T G	Information	Dist. Repr.
Total	Partial				
3,57	0,12	6 		N33 27.941 W7 38.312	70,96
4,12	0,55	7 		N33 27.816 W7 38.037	70,41
4,29	!! 0,17	8 		N33 27.816 W7 37.918	70,24
5,59	1,30	9 		N33 27.206 W7 37.928	68,94
12,88	7,29	10 		N33 27.235 W7 33.344	61,65
	0,53				

Date		SUNDAY 10/05/2026		TC 1B BOUSKOURA - CASABLANCA - RACM		Distance Km		74,53	
Section		2		TC 2 BIR GUETTARA		Target Time		1:30	
Sector		3				Average Km/h		49,7	
Distance				Direction		T G		Information	
Total	Partial							Dist. Repr.	
13,41	0,53	11						 N33 27.052 W7 33.114	
16,31	2,90	12						 N33 27.162 W7 31.325	
16,51	0,20	13						 N33 27.186 W7 31.188	
16,63	0,12	14						 N33 27.223 W7 31.125	
16,85	0,22	15						 N33 27.216 W7 30.993	
0,74									

Date	SUNDAY 10/05/2026		TC 1B BOUSKOURA - CASABLANCA - RACM	Distance Km	74,53
Section	2		TC 2 BIR GUETTARA	Target Time	1:30
Sector	3			Average Km/h	49,7
Distance		Direction	T G	Information	Dist. Repr.
Total	Partial				
17,59	0,74	<div style="border: 1px solid black; padding: 2px; display: inline-block;">16</div> 		N33 27.021 W7 30.571	56,94
33,33	15,74	<div style="border: 1px solid black; padding: 2px; display: inline-block;">17</div> 		N33 22.221 W7 22.534	41,20
42,09	8,76	<div style="border: 1px solid black; padding: 2px; display: inline-block;">18</div> 		N33 19.473 W7 18.175	32,44
44,34	2,25	<div style="border: 1px solid black; padding: 2px; display: inline-block;">19</div> 		N33 19.033 W7 16.881	30,19
49,65	5,31	<div style="border: 1px solid black; padding: 2px; display: inline-block;">20</div> 		 N33 17.097 W7 14.498	24,88
	1,16				

Date	SUNDAY 10/05/2026		TC 1B BOUSKOURA - CASABLANCA - RACM	Distance Km	74,53
Section	2		TC 2 BIR GUETTARA	Target Time	1:30
Sector	3			Average Km/h	49,7
Distance		Direction	T G	Information	Dist. Repr.
Total	Partial				
50,81	1,16	 21		 N33 16.560 W7 14.098	23,72
50,93	0,12	 22		N33 16.583 W7 14.035	23,60
52,47	1,54	 23		N33 16.852 W7 13.127	22,06
53,79	1,32	 24		N33 16.701 W7 12.326	20,74
62,03	8,24	 25		N33 16.875 W7 7.997	12,50
0,23					

Date	SUNDAY 10/05/2026		TC 1B BOUSKOURA - CASABLANCA - RACM	Distance Km	74,53
Section	2		TC 2 BIR GUETTARA	Target Time	1:30
Sector	3			Average Km/h	49,7
Distance		Direction	T G	Information	Dist. Repr.
Total	Partial				
62,26	0,23	 26		N33 16.792 W7 7.925	12,27
67,27	5,01	 27		N33 17.492 W7 5.361	7,26
72,20	4,93	 28		N33 18.276 W7 3.087	2,33
73,95	1,75	 29		N33 19.015 W7 3.211	0,58
74,06	0,11	 30		N33 19.035 W7 3.170	0,47
	0,47				

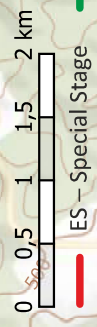


Sunday, 10 May 2026
Leg 1

SS2/5 Bir Guettara

km. 18,42

Bir Ennasar
بئر الناصر
030 1000



ES - Special Stage

Route

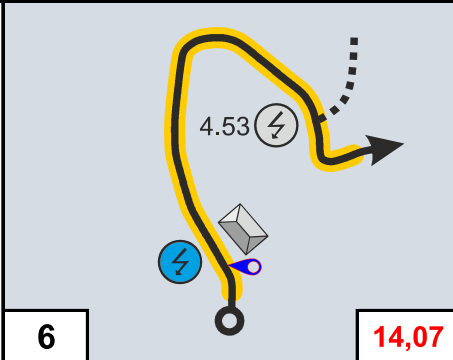
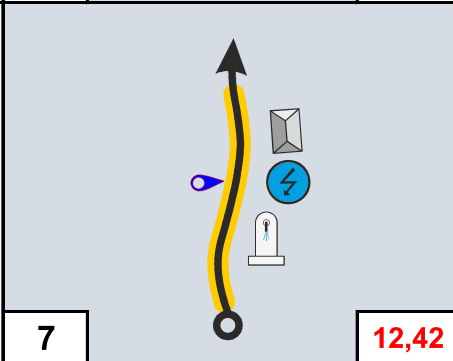
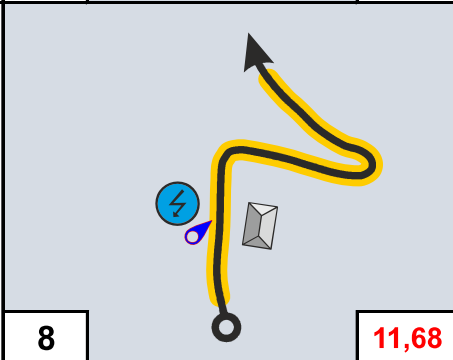
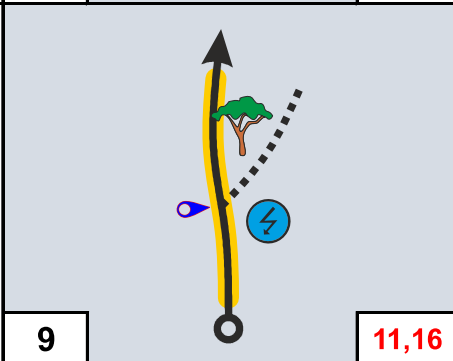
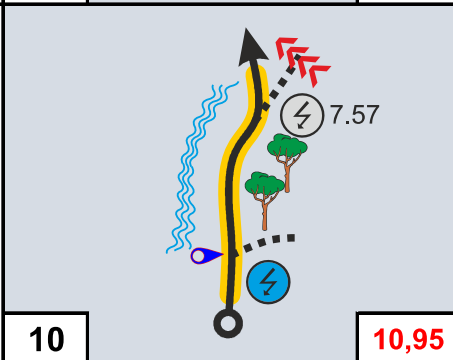


Map & Route: Maroc Historic Rally Organization - © 2026 - All rights reserved

Date		SUNDAY 10/05/2026		TC	2	BIR GUETTARA	Distance Km	23,16
Section		2		TC	3	BIR ENNASR/ DOMAINE MARCIANO	Target Time	0:50
Sector		4		SS	2	BIR GUETTARA 1	Km	18,42
Average Km/h								27,8
Distance				Direction		T G	Information	
Total	Partial							Dist. Reqr.
0,00	0,00	1	18,42			N33 19.021 W7 2.845	23,16	
1,67	1,67	2	16,75			N33 18.918 W7 2.121	21,49	
2,21	0,54	3	16,21			N33 18.855 W7 1.809	20,95	
2,95	0,74	4	15,47			N33 18.845 W7 1.440	20,21	
3,88	0,93	5	14,54			N33 19.020 W7 0.945	19,28	

0,47

2

Date	SUNDAY 10/05/2026		TC	2	BIR GUETTARA	Distance Km	23,16
Section	2		TC	3	BIR ENNASR/ DOMAINE MARCIANO	Target Time	0:50
Sector	4		SS	2	BIR GUETTARA 1	Km	18,42
Distance		Direction		T G	Information		Dist. Repr.
Total	Partial						
4,35	0,47	6		14,07	5	N33 19.171 W7 0.746	18,81
6,00	1,65	7		12,42	6	N33 18.921 W6 59.969	17,16
6,74	0,74	8		11,68	7	N33 18.781 W6 59.537	16,42
7,26	0,52	9		11,16	8	N33 18.699 W6 59.316	15,90
7,47	0,21	10		10,95	9	N33 18.658 W6 59.165	15,69
	2,71						

2

Date		SUNDAY 10/05/2026		TC	2	BIR GUETTARA	Distance Km	23,16
Section		2		TC	3	BIR ENNASR/ DOMAINE MARCIANO	Target Time	0:50
Sector		4		SS	2	BIR GUETTARA 1	Km	18,42
Distance				Direction		T G	Information	
Total	Partial						Dist. Repr.	
10,18	2,71			11	8,24		10	12,98
							N33 18.357 W6 57.723	
11,64	1,46			12	6,78		11	11,52
							N33 18.344 W6 57.076	
13,87	2,23			13	4,55		12	9,29
							N33 18.721 W6 56.049	
14,14	0,27			14	4,28		13	9,02
							N33 18.750 W6 55.917	
14,92	0,78			15	3,50		14	8,24
							N33 18.840 W6 55.490	
	0,60							

2

Date		SUNDAY 10/05/2026		TC	2	BIR GUETTARA	Distance Km	23,16	
Section		2		TC	3	BIR ENNASR/ DOMAINE MARCIANO	Target Time	0:50	
Sector		4		SS	2	BIR GUETTARA 1	Km	18,42	
Distance				Direction		T G	Information		
Total	Partial						Dist. Repr.		
15,52	0,60			16	2,90		15	N33 18.839 W6 55.186	7,64
16,35	0,83			17	2,07		16	N33 19.106 W6 55.117	6,81
17,92	1,57			18	0,50		17	N33 19.821 W6 54.942	5,24
18,42	0,50			19	0,00			N33 20.089 W6 54.968	4,74
18,56	0,14			20			18	N33 20.142 W6 54.939	4,60
									0,11

2

Date	SUNDAY 10/05/2026		TC	2	BIR GUETTARA	Distance Km	23,16
Section	2		TC	3	BIR ENNASR/ DOMAINE MARCIANO	Target Time	0:50
Sector	4		SS	2	BIR GUETTARA 1	Km	18,42
Distance						Average Km/h	27,8
Total	Partial	Direction		T G	Information		Dist. Repr.
18,67	0,11	21				N33 20.185 W6 54.906	4,49
19,05	0,38	22				N33 20.381 W6 54.979	4,11
19,11	0,06	23				N33 20.395 W6 54.939	4,05
19,34	0,23	24				N33 20.424 W6 54.837	3,82
20,73	1,39	25				N33 21.026 W6 54.378	2,43
	2,43						



Sunday, 10 May 2026
Leg 1

Julien
FOREVER



AFRIQUIA
افريقيا

Renault
Group

SS4 Bir Ennasr/ Domaine Marciano



km. 16,41

REGROUP
HADDADI FERME

0 0,5 1 1,5 2 km

ES - Special Stage

Route

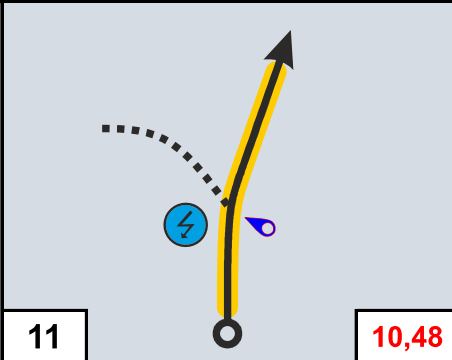
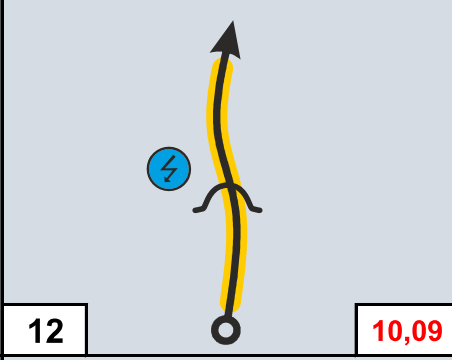
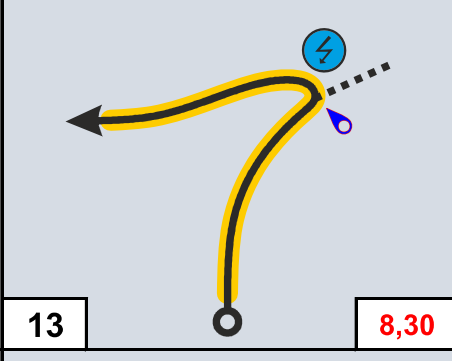
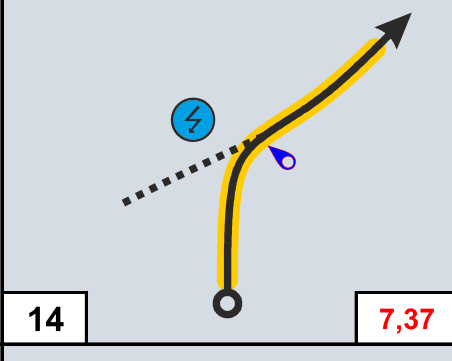
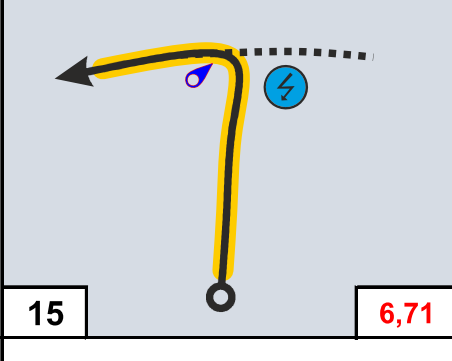


Date		SUNDAY 10/05/2026		TC 4 BIR ENNASR/ DOMAINE MARCIANO		Distance Km 22,43	
Section		2		TC 4A REGROUP IN – HADDADI FERME		Target Time 0:35	
Sector		6		SS 4 BIR ENNASR/ DOMAINE MARCIANO Km 16,41		Average Km/h 38,5	
Distance				Direction		Information	
Total	Partial					Dist. Repr.	
0,00	0,00					22,43	
		1	16,41	N33 22.149 W6 54.621			
0,56	0,56					21,87	
		2	15,85	N33 22.377 W6 54.528			
1,17	0,61					21,26	
		3	15,24	N33 22.665 W6 54.667			
1,78	0,61					20,65	
		4	14,63	N33 22.916 W6 54.520			
2,48	0,70					19,95	
		5	13,93	N33 23.242 W6 54.539			
	0,67						

4

Date	SUNDAY 10/05/2026		TC	4 BIR ENNASR/ DOMAINE MARCIANO		Distance Km	22,43	
Section	2		TC	4A REGROUP IN – HADDADI FERME		Target Time	0:35	
Sector	6		SS	4 BIR ENNASR/ DOMAINE MARCIANO		Km	16,41	
Average Km/h		38,5						
Distance		Direction		T G	Information		Dist. Repr.	
Total	Partial							
3,15	0,67				5 		19,28	
		6	13,26		N33 23.531 W6 54.441			
3,42	0,27				6 		19,01	
		7	12,99		N33 23.673 W6 54.448			
4,23	0,81				7 		18,20	
		8	12,18		N33 24.038 W6 54.256			
4,92	0,69				8 		17,51	
		9	11,49		N33 24.358 W6 54.377			
5,72	0,80				9 		16,71	
		10	10,69		N33 24.767 W6 54.318			
0,21								

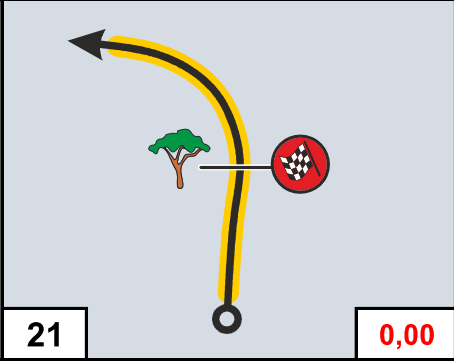

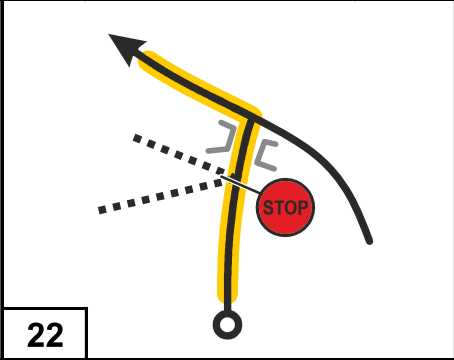


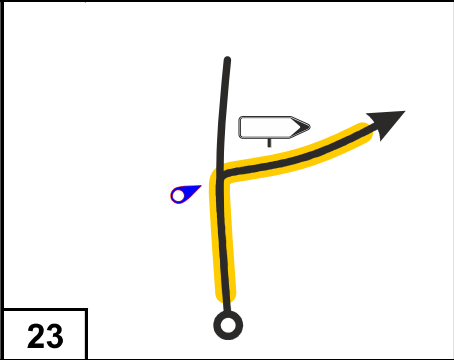

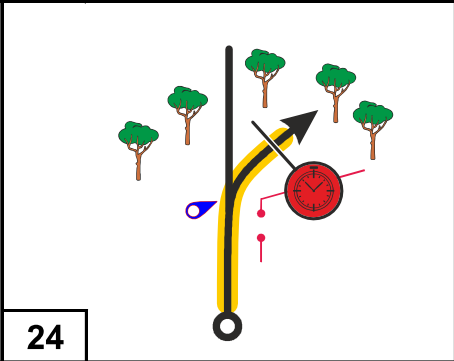

4

Date		SUNDAY 10/05/2026		TC	4 BIR ENNASR/ DOMAINE MARCIANO	Distance Km	22,43
Section		2		TC	4A REGROUP IN – HADDADI FERME	Target Time	0:35
Sector		6		SS	4 BIR ENNASR/ DOMAINE MARCIANO Km 16,41	Average Km/h	38,5
Distance				Direction		Information	
Total	Partial					Dist. Repr.	
5,93	0,21	11		10,48	10	N33 24.716 W6 54.434	16,50
6,32	0,39	12		10,09	11	N33 24.740 W6 54.678	16,11
8,11	!! 1,79	13		8,30	12	N33 25.014 W6 55.591	14,32
9,04	0,93	14		7,37	13	N33 24.843 W6 56.068	13,39
9,70	0,66	15		6,71	14	N33 25.111 W6 56.332	12,73
	0,51						

4

Date	SUNDAY 10/05/2026		TC	4 BIR ENNASR/ DOMAINE MARCIANO		Distance Km	22,43	
Section	2		TC	4A REGROUP IN – HADDADI FERME		Target Time	0:35	
Sector	6		SS	4 BIR ENNASR/ DOMAINE MARCIANO Km 16,41		Average Km/h	38,5	
Distance		Direction		T	Information		Dist. Repr.	
Total	Partial			G				
10,21	0,51						12,22	
		16		6,20	N33 24.954 W6 56.570			
11,50	!! 1,29						10,93	
		17		4,91	N33 24.387 W6 56.964			
13,87	2,37						8,56	
		18		2,54	N33 25.478 W6 57.410			
14,60	0,73						7,83	
		19		1,81	N33 25.777 W6 57.528			
15,58	0,98						6,85	
		20		0,83	N33 25.985 W6 58.057			
	0,83							

4

Date	SUNDAY 10/05/2026		TC	4 BIR ENNASR/ DOMAINE MARCIANO		Distance Km	22,43
Section	2		TC	4A REGROUP IN – HADDADI FERME		Target Time	0:35
Sector	6		SS	4 BIR ENNASR/ DOMAINE MARCIANO Km 16,41		Average Km/h	38,5
Distance		Direction		T G	Information		Dist. Repr.
Total	Partial						
16,41	0,83	21			 N33 25.815 W6 58.517	6,02	
16,80	0,39	22			  N33 25.641 W6 58.595	5,63	
19,60	2,80	23			 N33 24.246 W6 58.471	2,83	
22,43	2,83	24			 4A N33 23.379 W6 59.377	0,00	
<hr/> <hr/> <hr/> <hr/>							

4



Sunday, 10 May 2026

Regroup

Haddadi Ferme

Sector 7



33°23'21.7"N 6°59'22.5"W



Regroup Area

TC 4A

TC 4B

20 mt

Date	SUNDAY 10/05/2026		TC	5 BIR GUETTARA		Distance Km	30,81	
Section	3		TC	6 LAKHMISS		Target Time	0:45	
Sector	9		SS	5 BIR GUETTARA 2		Km	18,42	
Distance		Direction		T	Information		Dist. Repr.	
Total	Partial			G				
0,00	0,00						30,81	
		1	18,42		N33 19.021 W7 2.845			
1,67	1,67						29,14	
		2	16,75		N33 18.918 W7 2.121			
2,21	0,54						28,60	
		3	16,21		N33 18.855 W7 1.809			
2,95	0,74						27,86	
		4	15,47		N33 18.845 W7 1.440			
3,88	0,93						26,93	
		5	14,54		N33 19.020 W7 0.945			
0,47								

5

Date	SUNDAY 10/05/2026		TC	5 BIR GUETTARA		Distance Km	30,81	
Section	3		TC	6 LAKHMISS		Target Time	0:45	
Sector	9		SS	5 BIR GUETTARA 2		Km	18,42	
Distance		Direction		T	Information		Dist. Repr.	
Total	Partial			G				
4,35	0,47			6	14,07	5	N33 19.171 W7 0.746	26,46
6,00	1,65			7	12,42	6	N33 18.921 W6 59.969	24,81
6,74	0,74			8	11,68	7	N33 18.781 W6 59.537	24,07
7,26	0,52			9	11,16	8	N33 18.699 W6 59.316	23,55
7,47	0,21			10	10,95	9	N33 18.658 W6 59.165	23,34
	2,71							

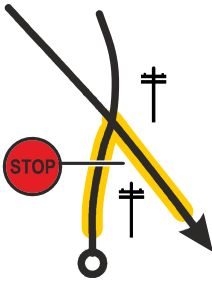

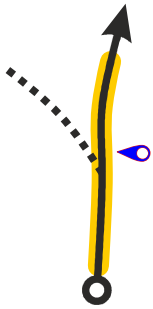
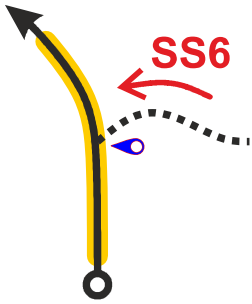
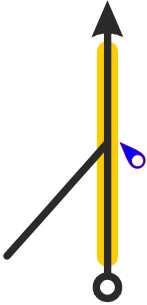
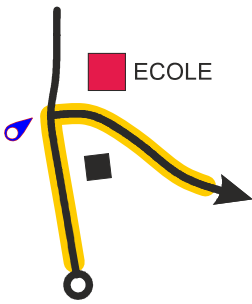
5

Date	SUNDAY 10/05/2026		TC	5 BIR GUETTARA		Distance Km	30,81		
Section	3		TC	6 LAKHMISS		Target Time	0:45		
Sector	9		SS	5 BIR GUETTARA 2		Km	18,42		
Average Km/h		41,1							
Distance		Direction		T G	Information		Dist. Repr.		
Total	Partial								
10,18	2,71				 10	N33 18.357 W6 57.723		20,63	
		11	8,24						
11,64	1,46				 11	N33 18.344 W6 57.076		19,17	
		12	6,78						
13,87	2,23				 12	N33 18.721 W6 56.049		16,94	
		13	4,55						
14,14	0,27				 13	N33 18.750 W6 55.917		16,67	
		14	4,28						
14,92	0,78				 14	N33 18.840 W6 55.490		15,89	
		15	3,50						
	0,60								

5

Date	SUNDAY 10/05/2026		TC	5 BIR GUETTARA		Distance Km	30,81	
Section	3		TC	6 LAKHMISS		Target Time	0:45	
Sector	9		SS	5 BIR GUETTARA 2		Km	18,42	
Distance		Direction		T	Information		Dist. Repr.	
Total	Partial			G				
15,52	0,60			15			15,29	
		16	2,90	N33 18.839 W6 55.186				
16,35	0,83			16			14,46	
		17	2,07	N33 19.106 W6 55.117				
17,92	1,57			17			12,89	
		18	0,50	N33 19.821 W6 54.942				
18,42	0,50			18			12,39	
		19	0,00	N33 20.089 W6 54.968				
18,56	0,14			18			12,25	
		20		N33 20.142 W6 54.939				
	0,11							

5

Date	SUNDAY 10/05/2026		TC	5 BIR GUETTARA		Distance Km	30,81	
Section	3		TC	6 LAKHMISS		Target Time	0:45	
Sector	9		SS	5 BIR GUETTARA 2		Km	18,42	
Average Km/h		41,1						
Distance		Direction	T G	Information		Dist. Repr.		
Total	Partial							
18,67	0,11	 21		 N33 20.185 W6 54.906	12,14			
20,68	2,01	 22		N33 19.124 W6 54.730	10,13			
24,53	3,85	 23		N33 17.297 W6 54.644	6,28			
25,60	1,07	 24		N33 16.864 W6 54.233	5,21			
29,02	3,42	 25		N33 15.478 W6 53.640	1,79			
	1,79							



J. Julien
FOREVER

Sunday, 10 May 2026

Leg 1



Renault Group

SS6 Lakhmiss

km. 16,45



ES - Special Stage Route



Date		SUNDAY 10/05/2026		TC 6 LAKHMISS		Distance Km 67,74	
Section		3		TC 6A KHOURIBGA		Target Time 1:40	
Sector		10		SS 6 LAKHMISS		Km 16,45	
Average Km/h		40,6					
Distance		Direction		T G		Information	
Total	Partial					Dist. Repr.	
0,00	0,00					67,74	
		1	16,45	N33 15.062 W6 54.629			
0,52	0,52					67,22	
		2	15,93	N33 14.996 W6 54.948			
1,13	0,61					66,61	
		3	15,32	N33 15.191 W6 55.220			
2,16	1,03					65,58	
		4	14,29	N33 14.915 W6 55.765			
2,61	0,45					65,13	
		5	13,84	N33 14.769 W6 55.973			
	0,64						

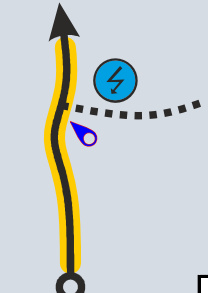



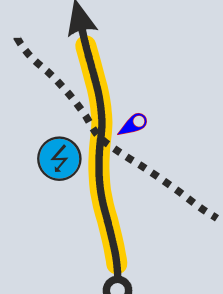

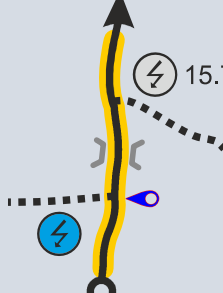

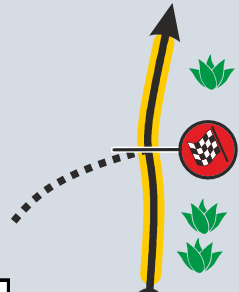

6

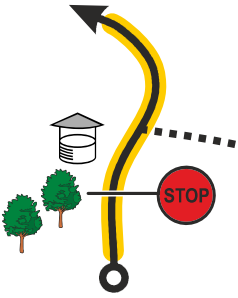

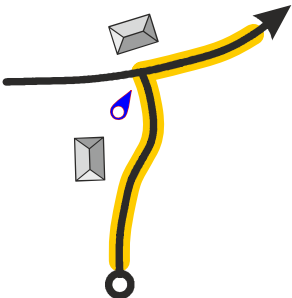
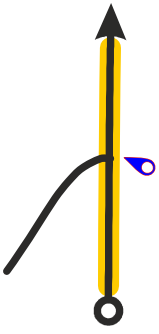
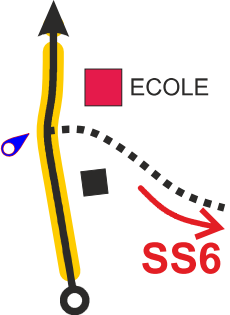
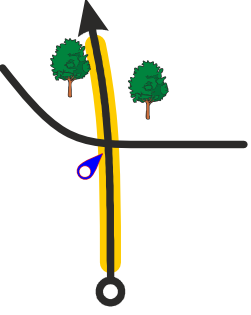
Date	SUNDAY 10/05/2026		TC	6 LAKHMISS		Distance Km	67,74	
Section	3		TC	6A KHOURIBGA		Target Time	1:40	
Sector	10		SS	6 LAKHMISS		Km	16,45	
Distance		Direction		T G	Information		Dist. Repr.	
Total	Partial							
3,25	0,64			6	13,20		N33 14.516 W6 56.191	64,49
3,52	0,27			7	12,93		N33 14.416 W6 56.318	64,22
3,81	0,29			8	12,64		N33 14.316 W6 56.441	63,93
5,98	2,17			9	10,47		N33 13.329 W6 56.960	61,76
6,86	0,88			10	9,59		N33 13.614 W6 57.351	60,88
	0,55							

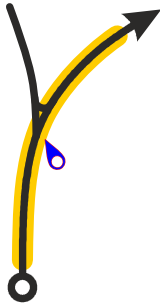
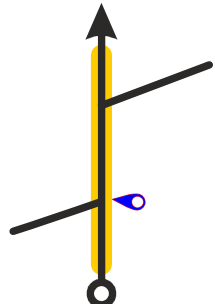



6

Date	SUNDAY 10/05/2026	TC	6 LAKHMISS	Distance Km	67,74	
Section	3	TC	6A KHOURIBGA	Target Time	1:40	
Sector	10	SS	6 LAKHMISS	Km	16,45	
Average Km/h		40,6				
Distance		Direction	T G	Information	Dist. Repr.	
Total	Partial					
7,41	0,55		11	9,04	N33 13.829 W6 57.581	60,33
8,34	0,93		12	8,11	N33 14.301 W6 57.672	59,40
8,90	0,56		13	7,55	N33 14.580 W6 57.776	58,84
9,63	0,73		14	6,82	N33 14.929 W6 57.913	58,11
10,00	0,37		15	6,45	N33 15.117 W6 57.910	57,74
	0,54					

Date	SUNDAY 10/05/2026		TC	6 LAKHMISS		Distance Km	67,74	
Section	3		TC	6A KHOURIBGA		Target Time	1:40	
Sector	10		SS	6 LAKHMISS		Km	16,45	
Distance			Direction			Information		Dist. Repr.
Total			Partial					
10,54			0,54			15		57,20
			16			N33 15.401 W6 57.923		
11,12			0,58			16		56,62
			17			N33 15.634 W6 57.810		
12,57			1,45			17		55,17
			18			N33 15.993 W6 57.077		
13,34			0,77			18		54,40
			19			N33 16.421 W6 56.993		
13,60			0,26			19		54,14
			20			N33 16.455 W6 56.878		
			0,34					

Date		SUNDAY 10/05/2026		TC 6 LAKHMISS		Distance Km 67,74	
Section		3		TC 6A KHOURIBGA		Target Time 1:40	
Sector		10		SS 6 LAKHMISS		Km 16,45 Average Km/h 40,6	
Distance		Direction		T G	Information		Dist. Repr.
Total	Partial						
13,94	0,34	21		2,51	 20	N33 16.500 W6 56.802	53,80
14,74	0,80	22		1,71	 21	N33 16.794 W6 56.499	53,00
15,06	0,32	23		1,39	 22	N33 16.932 W6 56.397	52,68
15,70	0,64	24		0,75	 23	N33 17.163 W6 56.117	52,04
16,45	0,75	25		0,00		N33 17.357 W6 55.707	51,29
							0,27

Date		SUNDAY 10/05/2026		TC 6 LAKHMISS		Distance Km 67,74	
Section		3		TC 6A KHOURIBGA		Target Time 1:40	
Sector		10		SS 6 LAKHMISS		Km 16,45 Average Km/h 40,6	
Distance		Direction		T G	Information		Dist. Repr.
Total	Partial						
16,72	0,27	26				N33 17.314 W6 55.556	51,02
18,23	1,51	27				N33 17.289 W6 54.651	49,51
19,32	1,09	28				N33 16.871 W6 54.234	48,42
22,70	3,38	29				N33 15.482 W6 53.644	45,04
30,91	8,21	30				N33 13.247 W6 51.643	36,83
	9,12						

Date	SUNDAY 10/05/2026		TC	6 LAKHMISS		Distance Km	67,74		
Section	3		TC	6A KHOURIBGA		Target Time	1:40		
Sector	10						Average Km/h	40,6	
Distance			Direction	T G	Information	Dist. Repr.			
Total	Partial								
40,03	9,12	31			N33 9.804 W6 50.326	27,71			
40,28	0,25	32			N33 9.675 W6 50.268	27,46			
43,15	2,87	33			N33 8.213 W6 49.824	24,59			
48,55	5,40	34			N33 5.344 W6 50.178	19,19			
60,20	11,65	35			N33 0.546 W6 53.747	7,54			
	4,90								



Sunday, 10 May 2026

6A



790m

Autoroute Berrechid - Béni Mellal al'ryg alsyar brshyd-bny mlal

KHOURIBGA

Boujniba

Bejaad

Kasba Tadla

Free Transfer
from TC to Service
km. 156.22

TC6A



Service



en Salah

Had Bradia

Al Qasr

lad

Oulad M Berek

2124m

Ouaouizaght

BIN EL OUIDANE



BIN EL OUIDANE
SERVICE