


MAROC
HISTORIC RALLY



LEG 2

//Bin En Ouidane/ Azilal

>>Bin En Ouidane//

MONDAY / 11 MAY 2026

أزيلال
AZILAL

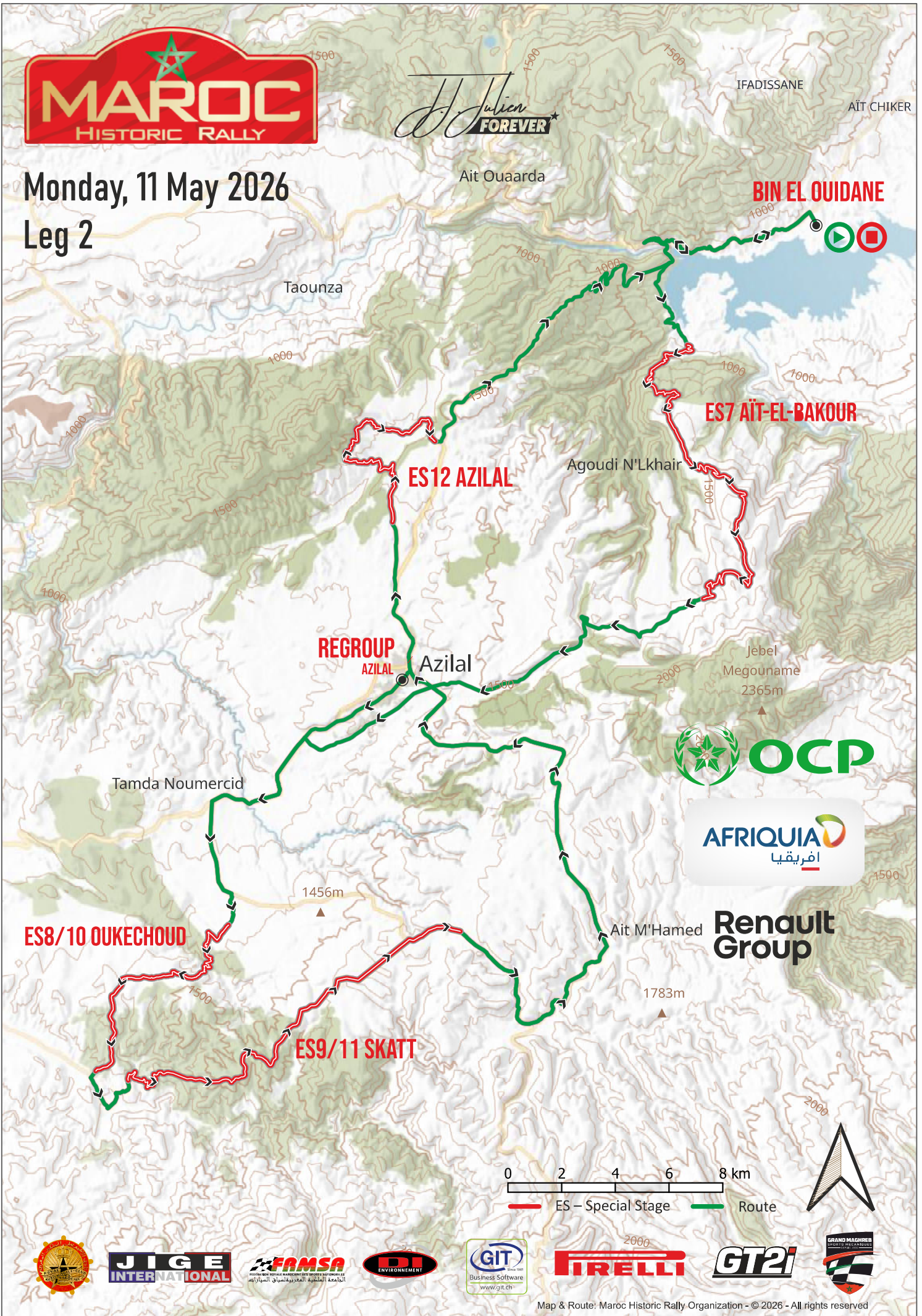
Sector	TC	Itinerary	Km.		Target Time	AVS	Due Time 1st Car
			SS	Liaison			
			Total				
11	6B	Bin El Ouidane – Stage Start					9:00
	7	Route 10		13,68	0:20	41,0	9:20
12	SS7	Aït-El-Bakour	19,80		0:04		9:24
	8	Route 11		28,60	1:00	48,4	10:24
13	SS8	Oukechoud 1	11,01		0:04		10:28
	9	Route 12		3,09	0:25	33,8	10:53
14	SS9	Skatt 1	18,08		0:04		10:57
	9A	Route 13		26,88	1:15	36,0	12:12
15		Regroup – Azilal			0:40		
16	9B	Regroup Out					12:52
	10	Route 14		14,87	0:25	35,7	13:17
17	SS10	Oukechoud 2	11,01		0:04		13:21
	11	Route 15		3,09	0:25	33,8	13:46
18	SS11	Skatt 2	18,08		0:04		13:50
	12	Route 16		32,47	1:25	35,7	15:15
19	SS12	Azilal - Boussaleh	10,67		0:04		15:19
	12A	Bin El Ouidane – Stage Finish		24,44	1:00	35,1	16:19
			88,65	147,12			
			<i>Total</i>			235,77	

Vs. 2 – 18/4/26



Julien FOREVER

Monday, 11 May 2026
Leg 2



BIN EL OUIDANE

ES7 AÏT-EL-BAKOUR

ES12 AZILAL

REGROUP AZILAL

Azilal



Renault Group

ES8/10 OUKECHOU

ES9/11 SKATT



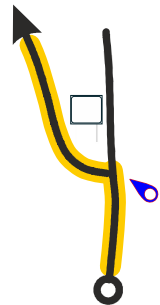

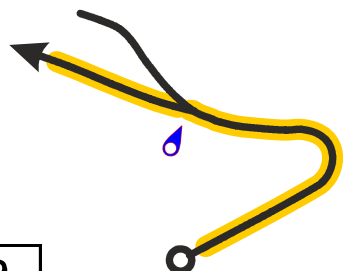
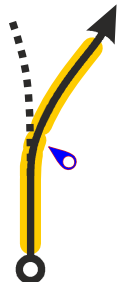
0 2 4 6 8 km

— ES – Special Stage — Route



Date	MONDAY 11/05/2026		TC	6B BIN EL OUIDANE		Distance Km	13,68	
Section	4		TC	7 AÏT-EL-BAKOUR		Target Time	0:20	
Sector	11						Average Km/h	41,0
Distance		Direction	T G	Information			Dist. Repr.	
Total	Partial							
0,00	0,00	1		6B			13,68	
				N32 6.906 W6 24.340				
0,44	0,44	2					13,24	
				N32 7.115 W6 24.464				
4,96	4,52	3		WIDIANE HOTEL			8,72	
				N32 6.392 W6 26.882				
6,90	1,94	4					6,78	
				N32 6.510 W6 27.942				
7,67	0,77	5					6,01	
				N32 6.512 W6 28.352				

0,37

Date	MONDAY 11/05/2026		TC	6B BIN EL OUIDANE		Distance Km	13,68		
Section	4		TC	7 AÏT-EL-BAKOUR		Target Time	0:20		
Sector	11						Average Km/h	41,0	
Distance		Direction	T G	Information			Dist. Repr.		
Total	Partial								
8,04	0,37	6		BARRAGE BIN EL OUIDANE			5,64		
				N32 6.562 W6 28.161					
9,16	1,12	7					4,52		
				N32 6.227 W6 27.749					
9,50	0,34	8					4,18		
				N32 6.101 W6 27.773					
12,35	2,85	9					1,33		
				N32 4.910 W6 27.807					
13,44	1,09	10					0,24		
				N32 4.611 W6 27.420					

0,24

MAROC HISTORIC RALLY 2026

RN25

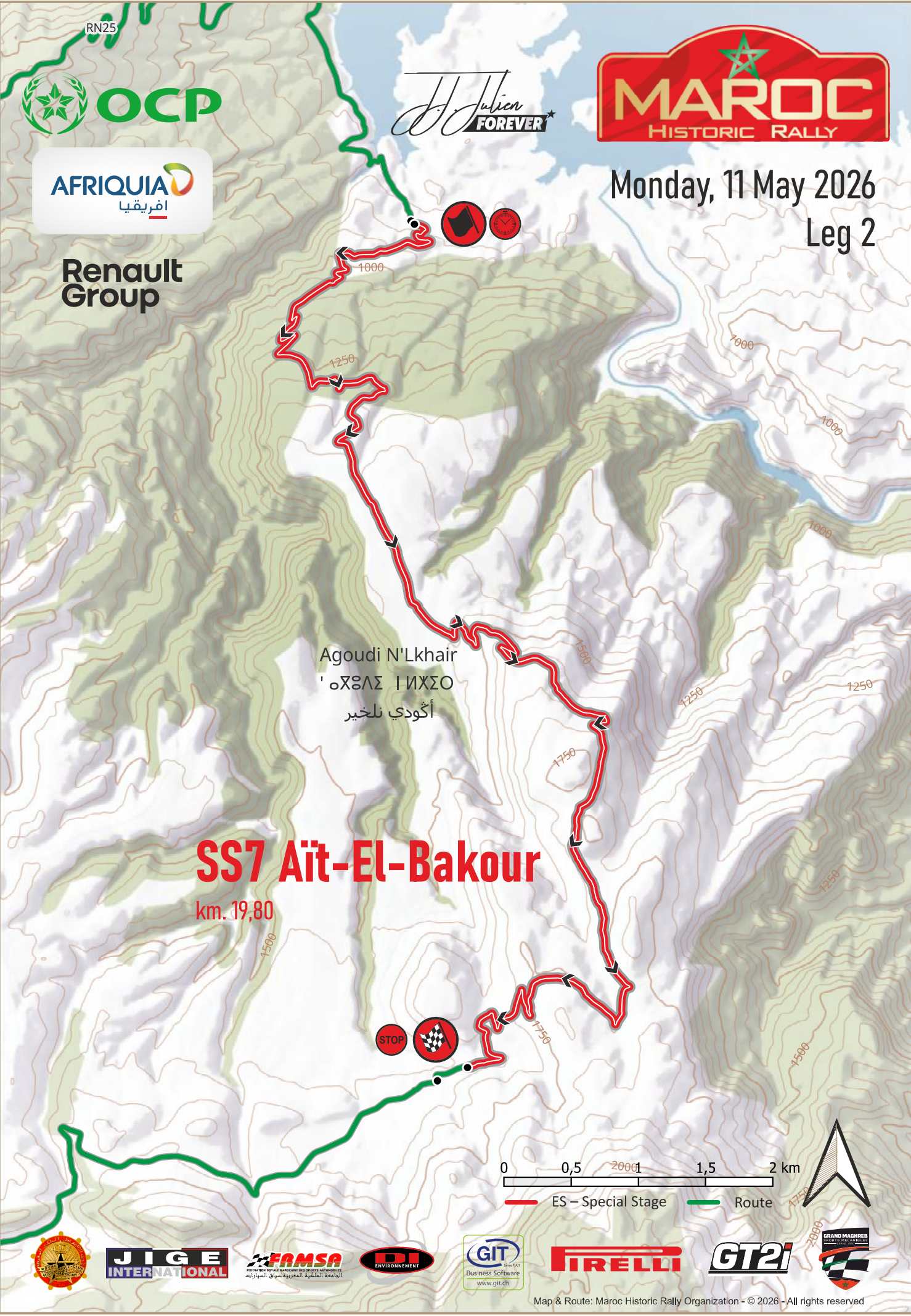


Renault Group

Julien FOREVER



Monday, 11 May 2026
Leg 2



Agoudi N'Lkhair
' ο Χ8ΛΣ Ι ΙΧΣΟ
أڭودي نلخير

SS7 Ait-El-Bakour

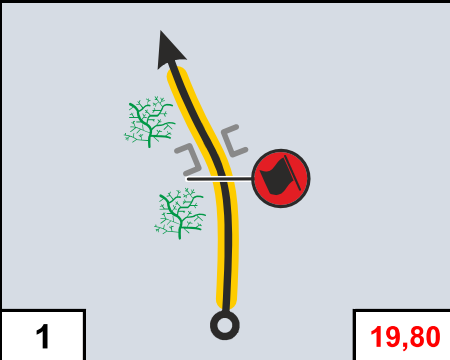
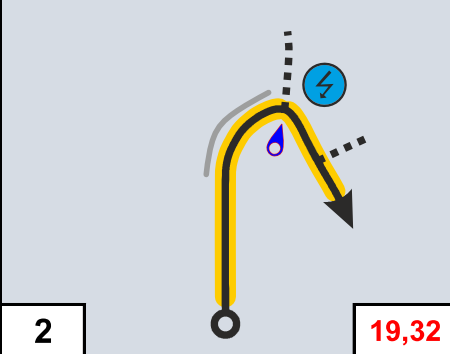
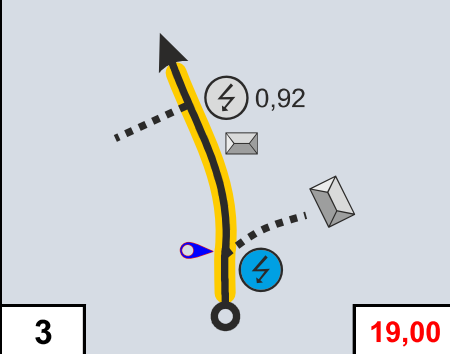
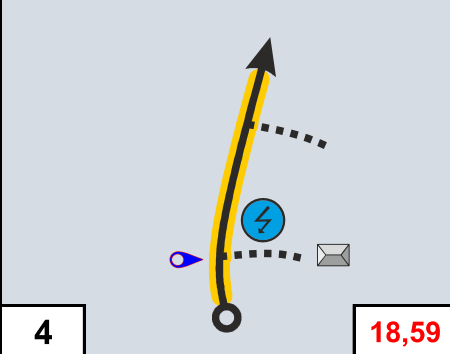
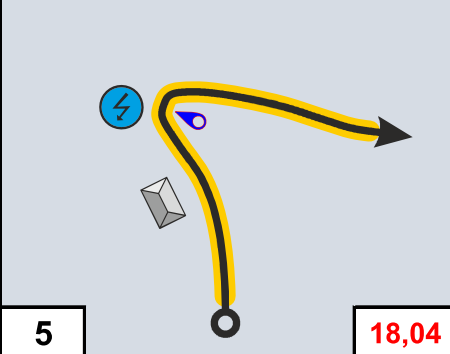
km. 19,80



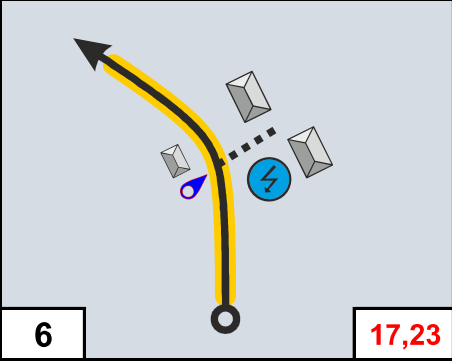

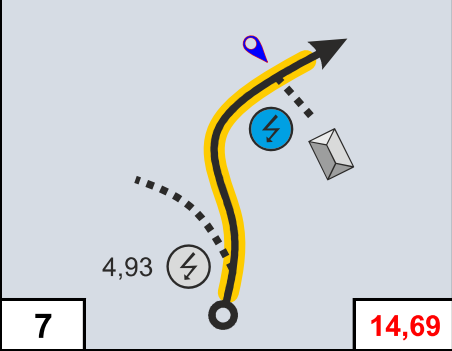

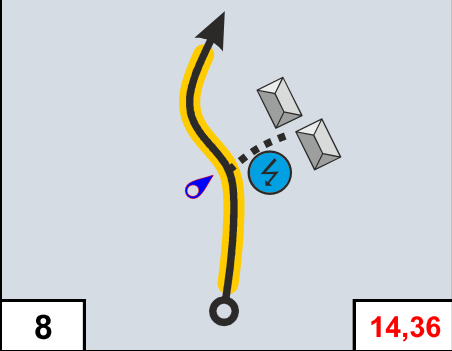

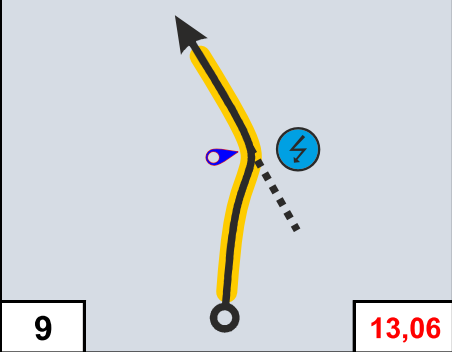

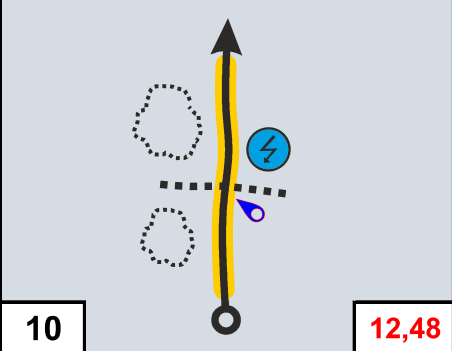

0 0,5 1,0 1,5 2 km

ES - Special Stage Route



Date	MONDAY 11/05/2026		TC	7	AÏT-EL-BAKOUR	Distance Km	48,40
Section	4		TC	8	OUKECHOUD	Target Time	1:00
Sector	12		SS	7	AÏT-EL-BAKOUR	Km	19,80
Distance		Direction		T G	Information		Dist. Repr.
Total	Partial						
0,00	0,00	1		19,80	N32 4.457 W6 27.337		48,40
0,48	0,48	2		19,32	N32 4.350 W6 27.231		47,92
0,80	0,32	3		19,00	N32 4.341 W6 27.415		47,60
1,21	0,41	4		18,59	N32 4.278 W6 27.641		47,19
1,76	0,55	5		18,04	N32 4.186 W6 27.824		46,64
0,81							

7

Date	MONDAY 11/05/2026		TC	7	AÏT-EL-BAKOUR	Distance Km	48,40
Section	4		TC	8	OUKECHOUD	Target Time	1:00
Sector	12		SS	7	AÏT-EL-BAKOUR	Km	19,80
Distance		Direction		T G	Information		Dist. Repr.
Total	Partial						
2,57	0,81						45,83
		6	17,23		N32 3.979 W6 28.173		
5,11	2,54						43,29
		7	14,69		N32 3.528 W6 27.632		
5,44	0,33						42,96
		8	14,36		N32 3.439 W6 27.613		
6,74	1,30						41,66
		9	13,06		N32 2.963 W6 27.767		
7,32	0,58						41,08
		10	12,48		N32 2.691 W6 27.590		
	0,26						

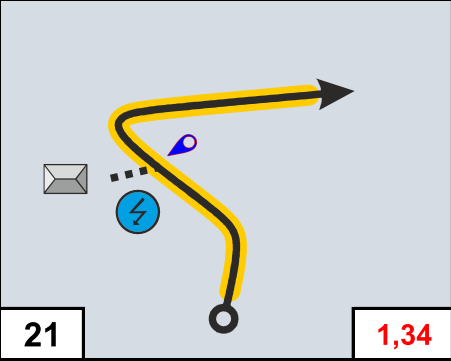

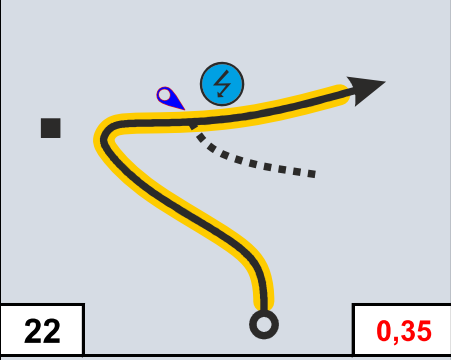

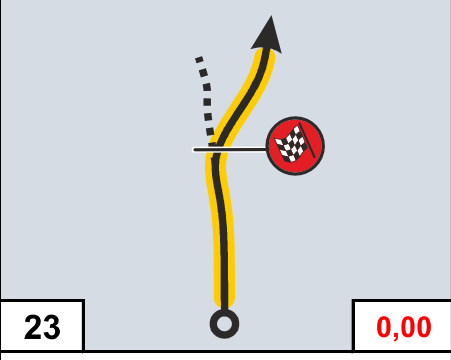

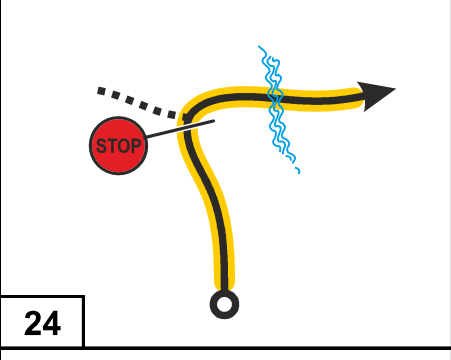


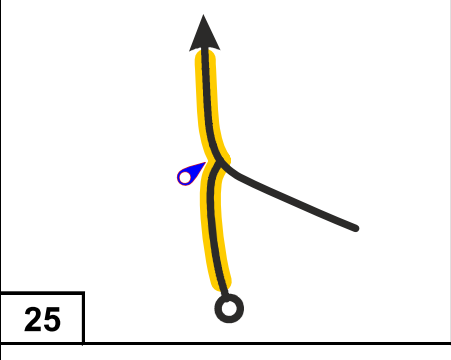
7

Date	MONDAY 11/05/2026		TC	7	AÏT-EL-BAKOUR	Distance Km	48,40
Section	4		TC	8	OUKECHOUD	Target Time	1:00
Sector	12		SS	7	AÏT-EL-BAKOUR	Km	19,80
Distance		Direction		T G	Information		Dist. Repr.
Total	Partial						
7,58	0,26	11		12,22	10	N32 2.569 W6 27.515	40,82
8,95	1,37	12		10,85	11	N32 1.979 W6 27.061	39,45
9,13	0,18	13		10,67	12	N32 2.069 W6 27.049	39,27
10,77	1,64	14		9,03	13	N32 1.834 W6 26.590	37,63
12,35	1,58	15		7,45	14	N32 1.439 W6 26.060	36,05
	0,57						

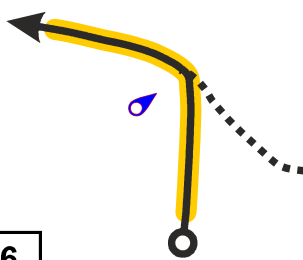
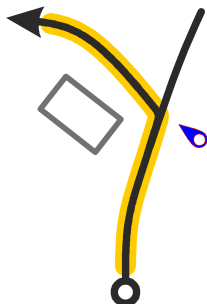
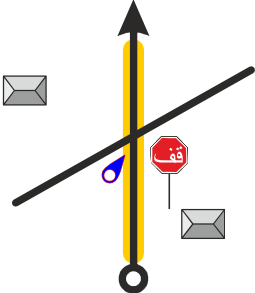
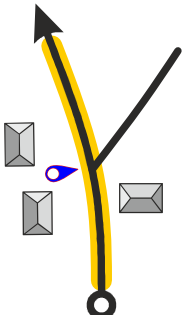
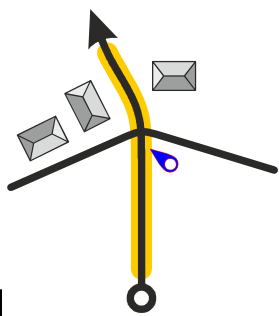
7

Date	MONDAY 11/05/2026		TC	7	AÏT-EL-BAKOUR	Distance Km	48,40
Section	4		TC	8	OUKECHOUD	Target Time	1:00
Sector	12		SS	7	AÏT-EL-BAKOUR	Km	19,80
Distance		Direction		T G	Information		Dist. Repr.
Total	Partial						
12,92	0,57			16	6,88	 15 N32 1.152 W6 26.038	35,48
13,33	0,41			17	6,47	 16 N32 0.966 W6 26.153	35,07
14,02	0,69			18	5,78	 17 N32 0.618 W6 26.163	34,38
15,55	1,53			19	4,25	 18 N31 59.884 W6 25.817	32,85
16,35	0,80			20	3,45	 19 N31 59.776 W6 26.046	32,05
	2,11						

7

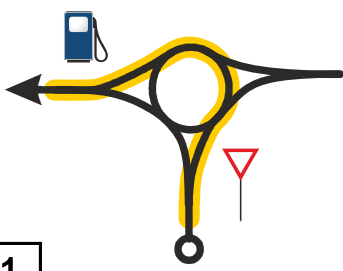
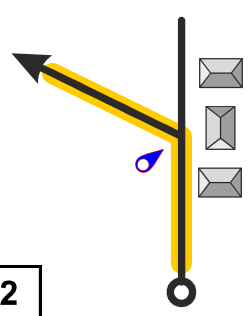
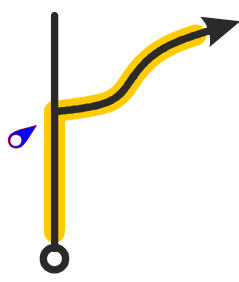
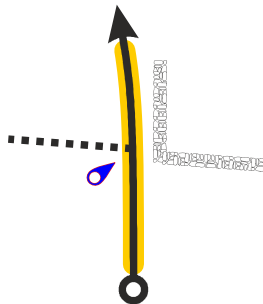
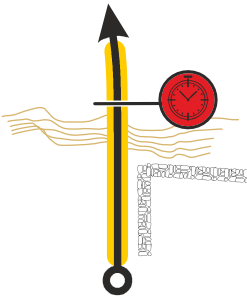
Date	MONDAY 11/05/2026		TC	7	AÏT-EL-BAKOUR	Distance Km	48,40
Section	4		TC	8	OUKECHOUD	Target Time	1:00
Sector	12		SS	7	AÏT-EL-BAKOUR	Km	19,80
Distance		Direction		T G	Information		Dist. Repr.
Total	Partial						
18,46	2,11		21	1,34	 20	N31 59.631 W6 26.751	29,94
19,45	0,99		22	0,35	 21	N31 59.440 W6 26.770	28,95
19,80	0,35		23	0,00		N31 59.397 W6 26.969	28,60
20,23	0,43		24		 	N31 59.318 W6 27.180	28,17
20,51	0,28		25			N31 59.262 W6 27.337	27,89
	5,81						

7

Date	MONDAY 11/05/2026		TC	7	AÏT-EL-BAKOUR	Distance Km	48,40	
Section	4		TC	8	OUKECHOUD	Target Time	1:00	
Sector	12						Average Km/h	48,4
Distance		Direction	T G	Information			Dist. Repr.	
Total	Partial							
26,32	5,81	26		N31 58.614 W6 29.862			22,08	
32,22	5,90	27		N31 57.697 W6 33.076			16,18	
32,71	0,49	28		N31 57.634 W6 33.369			15,69	
33,41	0,70	29		N31 57.496 W6 33.796			14,99	
35,49	2,08	30		N31 56.874 W6 34.881			12,91	

2,75

MAROC HISTORIC RALLY 2026

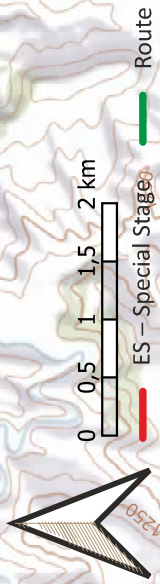
Date	MONDAY 11/05/2026		TC	7	AÏT-EL-BAKOUR	Distance Km	48,40
Section	4		TC	8	OUKECHOUD	Target Time	1:00
Sector	12					Average Km/h	48,4
Distance		Direction	T G	Information			Dist. Repr.
Total	Partial						
38,24	2,75			N31 56.603 W6 36.348			10,16
43,41	5,17			N31 55.350 W6 38.545			4,99
47,13	3,72			N31 53.504 W6 38.094			1,27
47,80	0,67			N31 53.165 W6 38.050			0,60
48,40	0,60			N31 52.866 W6 38.175			0,00



Monday, 11 May 2026
Leg 2

SS8/10
Oukechoud
km. 11,01

SS9/11 Skatt
km. 18,08

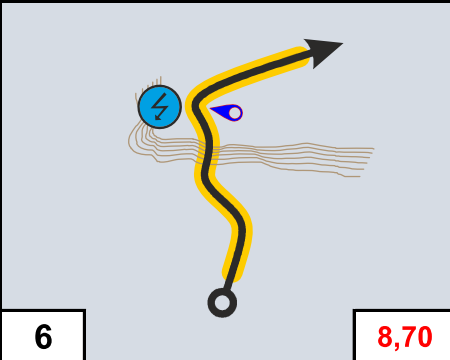

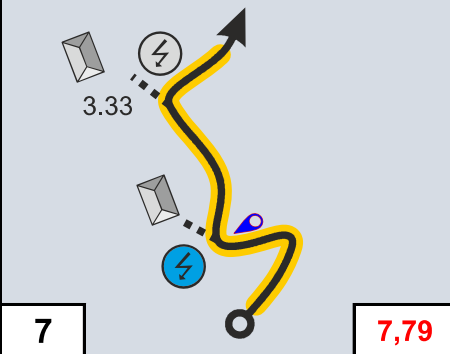

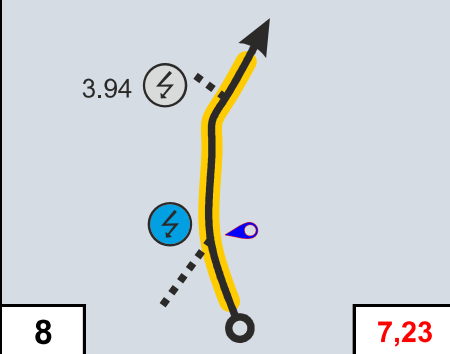

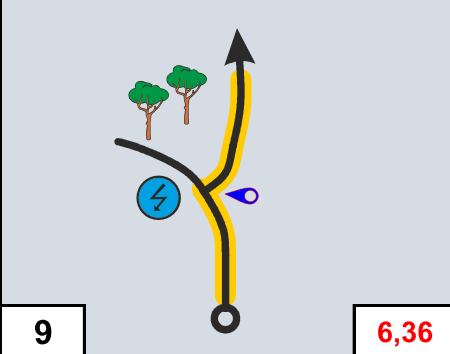

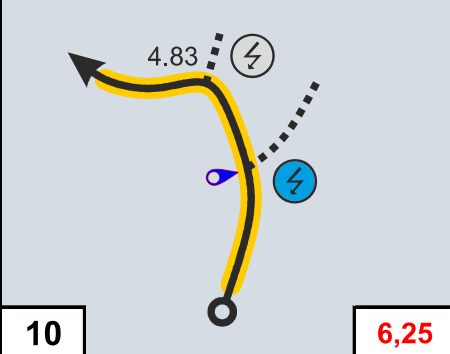



Map & Route: Maroc Historic Rally Organization - © 2026 - All rights reserved

Date	MONDAY 11/05/2026		TC	8	OUKECHOUD	Distance Km	14,10	
Section	4		TC	9	SKATT	Target Time	0:25	
Sector	13		SS	8	OUKECHOUD 1	Km	11,01	
Average Km/h								33,8
Distance		Direction		T	Information		Dist. Repr.	
Total	Partial			G				
0,00	0,00						14,10	
		1	11,01		N31 52.812 W6 38.227			
0,55	0,55						13,55	
		2	10,46		N31 52.573 W6 38.433			
0,98	0,43						13,12	
		3	10,03		N31 52.729 W6 38.637			
1,36	0,38						12,74	
		4	9,65		N31 52.452 W6 38.713			
1,81	0,45						12,29	
		5	9,20		N31 52.266 W6 38.675			

8

0,50

Date	MONDAY 11/05/2026		TC	8 OUKECHOU		Distance Km	14,10	
Section	4		TC	9 SKATT		Target Time	0:25	
Sector	13		SS	8 OUKECHOU 1		Km	11,01	
Distance		Direction		T	Information		Dist. Repr.	
Total	Partial			G				
2,31	0,50			6	8,70	 5	N31 52.168 W6 38.581	11,79
3,22	0,91			7	7,79	 6	N31 52.038 W6 38.723	10,88
3,78	0,56			8	7,23	 7	N31 51.869 W6 38.864	10,32
4,65	0,87			9	6,36	 8	N31 51.896 W6 39.372	9,45
4,76	0,11			10	6,25	 9	N31 51.939 W6 39.452	9,34
1,09								

8

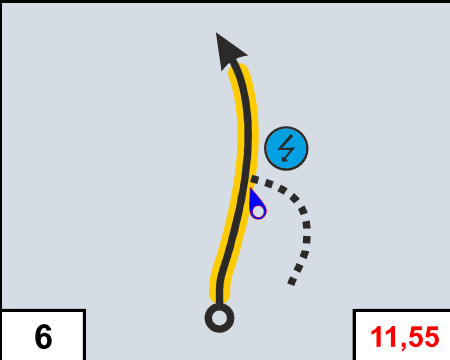

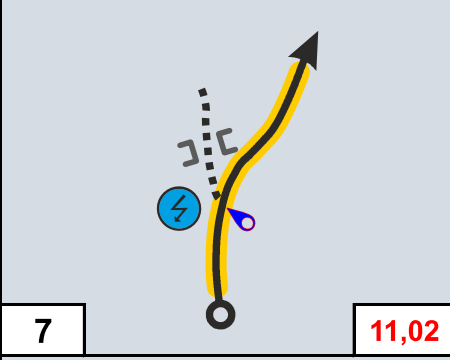

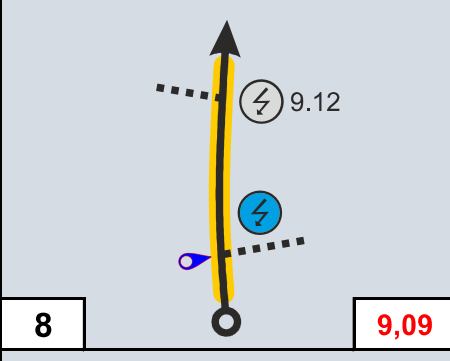

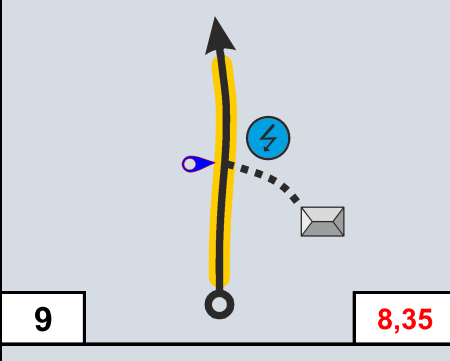

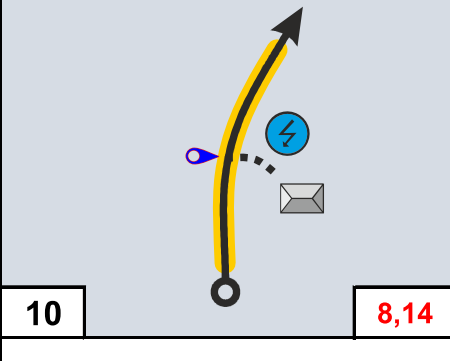

Date	MONDAY 11/05/2026		TC	8 OUKECHOUD		Distance Km	14,10	
Section	4		TC	9 SKATT		Target Time	0:25	
Sector	13		SS	8 OUKECHOUD 1		Km	11,01	
Distance		Direction		Information		Dist. Repr.		
Total	Partial							
5,85	1,09					8,25		
		11	5,16	N31 51.813 W6 40.031				
6,42	0,57					7,68		
		12	4,59	N31 51.809 W6 40.371				
6,90	0,48					7,20		
		13	4,11	N31 51.787 W6 40.672				
7,72	0,82					6,38		
		14	3,29	N31 51.426 W6 40.922				
8,11	0,39					5,99		
		15	2,90	N31 51.224 W6 40.882				
	1,78							

Date	MONDAY 11/05/2026		TC	8	OUKECHOUD	Distance Km	14,10
Section	4		TC	9	SKATT	Target Time	0:25
Sector	13		SS	8	OUKECHOUD 1	Km	11,01
Distance		Direction		T	Information		Dist. Repr.
Total	Partial			G			
9,89	1,78				 15		4,21
		16	1,12		N31 50.338 W6 40.916		
10,84	0,95				 16		3,26
		17	0,17		N31 49.990 W6 41.198		
11,01	0,17						3,09
		18	0,00		N31 49.951 W6 41.293		
11,31	0,30				 		2,79
		19			N31 49.824 W6 41.408		
12,63	1,32						1,47
		20			N31 49.208 W6 41.015		
	1,47						

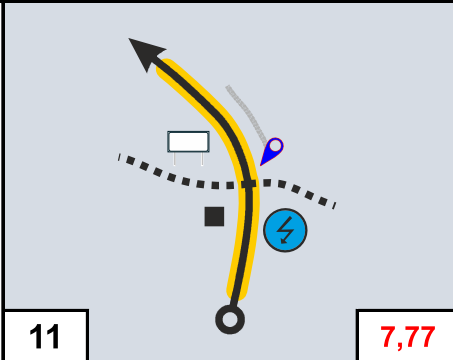

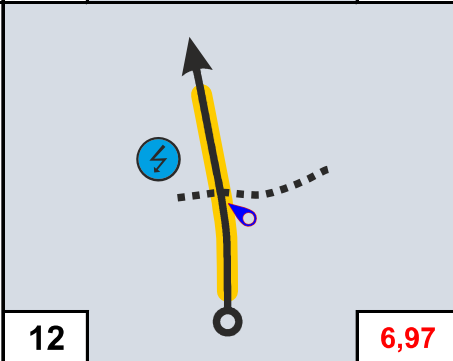

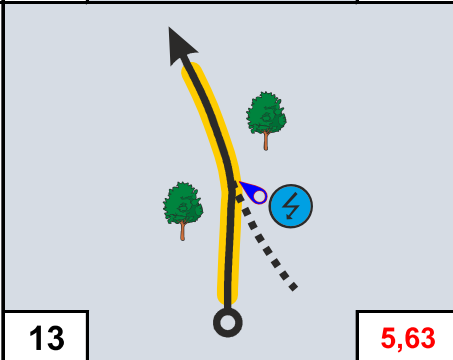

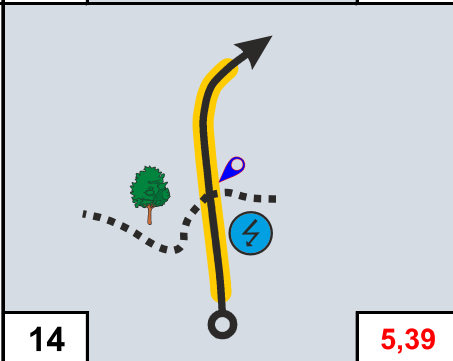

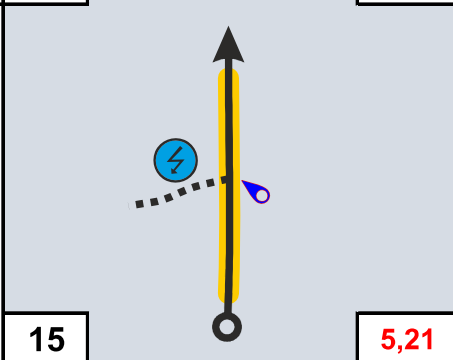

8

Date	MONDAY 11/05/2026		TC	9 SKATT		Distance Km	44,96	
Section	4		TC	9A REGROUP IN – AZILAL		Target Time	1:15	
Sector	14		SS	9 SKATT 1		Km	18,08	
Distance		Direction		T	Information		Dist. Repr.	
Total	Partial			G				
0,00	0,00			1			44,96	
					N31 49.760 W6 40.527			
1,68	1,68			2			43,28	
					N31 49.622 W6 40.080			
3,30	1,62			3			41,66	
					N31 49.921 W6 39.620			
4,07	0,77			4			40,89	
					N31 49.803 W6 39.044			
4,87	0,80			5			40,09	
					N31 49.734 W6 38.555			
1,66								

9

Date	MONDAY 11/05/2026		TC	9 SKATT		Distance Km	44,96	
Section	4		TC	9A REGROUP IN – AZILAL		Target Time	1:15	
Sector	14		SS	9 SKATT 1		Km	18,08	
Distance		Direction		T	Information		Dist. Repr.	
Total	Partial			G				
6,53	1,66				5  N31 49.994 W6 37.763		38,43	
7,06	0,53				6  N31 50.256 W6 37.811		37,90	
8,99	1,93				7  N31 50.358 W6 37.051		35,97	
9,73	0,74				8  N31 50.668 W6 36.823		35,23	
9,94	0,21				9  N31 50.787 W6 36.750		35,02	
0,37								

9

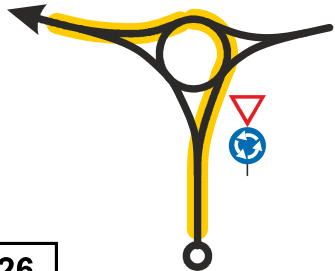
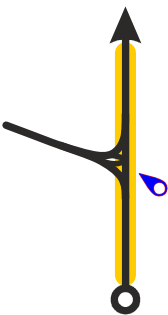
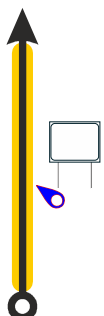
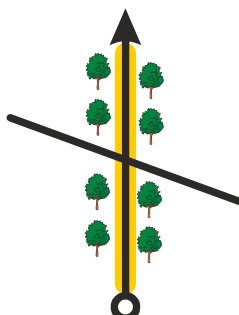

Date	MONDAY 11/05/2026		TC	9 SKATT		Distance Km	44,96	
Section	4		TC	9A REGROUP IN – AZILAL		Target Time	1:15	
Sector	14		SS	9 SKATT 1		Km	18,08	
Average Km/h		36,0						
Distance		Direction		T	Information		Dist. Repr.	
Total	Partial			G				
10,31	0,37			10	 10 N31 50.887 W6 36.551		34,65	
11,11	0,80			11	 11 N31 51.202 W6 36.303		33,85	
12,45	1,34			12	 12 N31 51.586 W6 35.660		32,51	
12,69	0,24			13	 13 N31 51.717 W6 35.602		32,27	
12,87	0,18			14	 14 N31 51.779 W6 35.538		32,09	
	0,72			15				

9

Date	MONDAY 11/05/2026		TC	9 SKATT		Distance Km	44,96	
Section	4		TC	9A REGROUP IN – AZILAL		Target Time	1:15	
Sector	14		SS	9 SKATT 1		Km	18,08	
Distance		Direction		T	Information		Dist. Repr.	
Total	Partial			G				
13,59	0,72			16	4,49	 15 N31 51.771 W6 35.103	31,37	
14,45	0,86			17	4,27	 16 N31 50.064 W6 34.666	30,51	
14,98	0,53			18	3,10	 17 N31 52.240 W6 34.406	29,98	
15,95	0,97			19	2,13	 18 N31 52.570 W6 33.920	29,01	
16,18	0,23			20	1,90	 19 N31 52.571 W6 33.782	28,78	
	0,86							

9

Date	MONDAY 11/05/2026		TC	9 SKATT		Distance Km	44,96	
Section	4		TC	9A REGROUP IN – AZILAL		Target Time	1:15	
Sector	14		SS	9 SKATT 1		Km	18,08	
Distance			Direction			Information		Dist. Repr.
Total	Partial				T G			
17,04	0,86				21	1,04	 20 N31 52.805 W6 33.315	27,92
17,57	0,53				22	0,51	 21 N31 52.835 W6 32.987	27,39
18,08	0,51				23	0,00	 N31 52.743 W6 32.695	26,88
18,59	0,51				24		 N31 52.527 W6 32.419	26,37
23,36	4,77				25		N31 50.982 W6 30.821	21,60
	4,33							

Date	MONDAY 11/05/2026		TC	9 SKATT		Distance Km	44,96	
Section	4		TC	9A REGROUP IN – AZILAL		Target Time	1:15	
Sector	14		SS	9 SKATT 1		Km	18,08	
Average Km/h		36,0						
Distance		Direction	T G	Information			Dist. Repr.	
Total	Partial							
27,69	4,33	26					17,27	
						N31 52.437 W6 29.252		
33,14	5,45	27				(APPOLLO)	11,82	
						N31 55.164 W6 30.425		
42,84	9,70	28					2,12	
						N31 57.311 W6 33.139		
43,68	0,84	29					1,28	
						N31 57.628 W6 33.365		
44,13	0,45	30					0,83	
						N31 57.738 W6 33.604		
	0,23							



Monday, 11 May 2026

Regroup

Azilal Museum

Sector 15



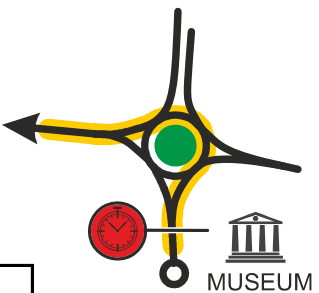
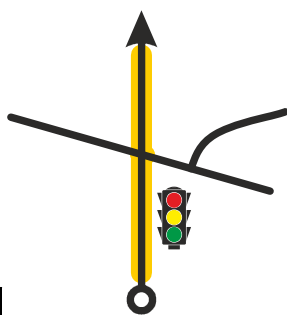
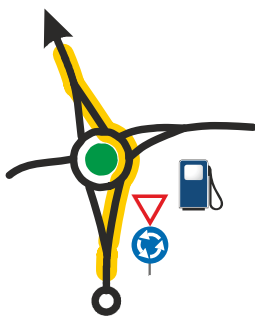

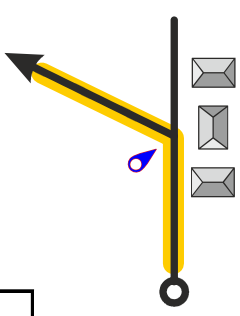
31°57'53.9"N 6°33'55.3"W

Regroup Area

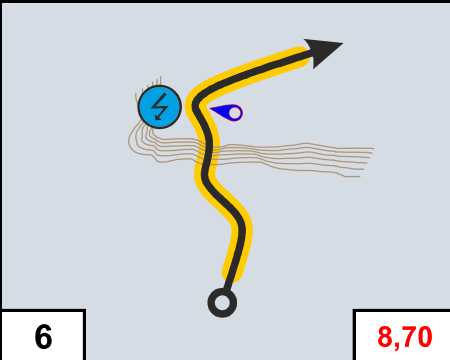

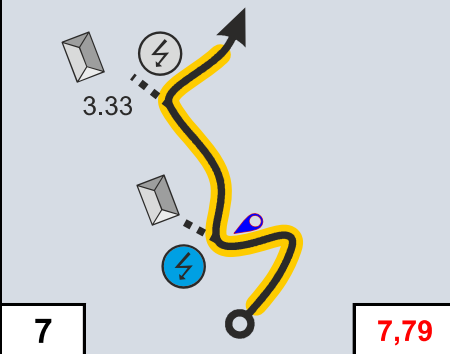

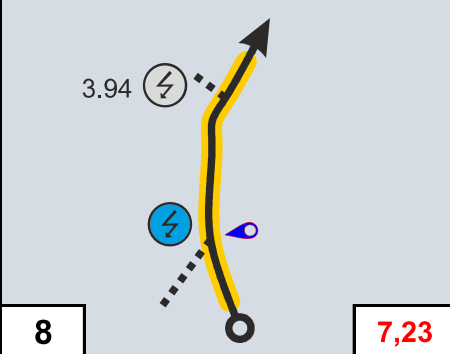

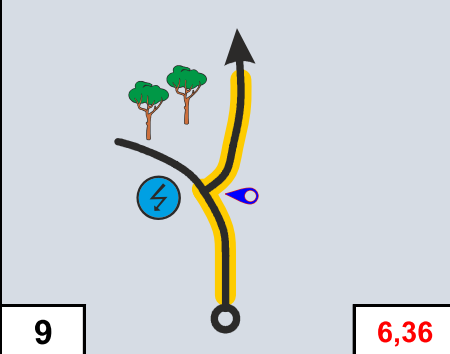

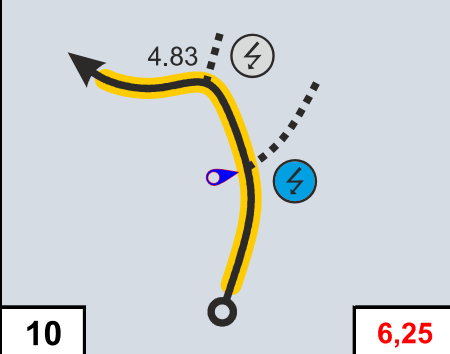

TC 9A

TC 9B



Date	MONDAY 11/05/2026		TC 9B REGROUP OUT – AZILAL	Distance Km	14,87
Section	5		TC 10 OUKECHOUD	Target Time	0:25
Sector	16			Average Km/h	35,7
Distance		Direction	T G	Information	Dist. Repr.
Total	Partial				
0,00	0,00	1		9B N31 57.904 W6 33.927	14,87
0,39	0,39	2		N31 57.765 W6 34.077	14,48
3,26	2,87	3		N31 56.948 W6 35.585	11,61
4,71	1,45	4		N31 56.621 W6 36.365	10,16
9,88	5,17	5		N31 55.350 W6 38.545	4,99
	3,72	MAROC HISTORIC RALLY 2026			

Date	MONDAY 11/05/2026		TC	10	OUKECHOUD	Distance Km	14,10
Section	5		TC	11	SIDI YAHYA - SERVICE IN	Target Time	0:25
Sector	17		SS	10	OUKECHOUD 2	Km	11,01
Distance		Direction		T G	Information		Dist. Repr.
Total	Partial						
0,00	0,00						14,10
		1	11,01		N31 52.812 W6 38.227		
0,55	0,55						13,55
		2	10,46		N31 52.573 W6 38.433		
0,98	0,43						13,12
		3	10,03		N31 52.729 W6 38.637		
1,36	0,38						12,74
		4	9,65		N31 52.452 W6 38.713		
1,81	0,45						12,29
		5	9,20		N31 52.266 W6 38.675		
	0,50						

Date	MONDAY 11/05/2026		TC	10 OUKECHOU		Distance Km	14,10	
Section	5		TC	11 SIDI YAHYA - SERVICE IN		Target Time	0:25	
Sector	17		SS	10 OUKECHOU 2		Km	11,01	
Average Km/h		33,8						
Distance		Direction		T G	Information		Dist. Repr.	
Total	Partial							
2,31	0,50							11,79
		6	8,70		N31 52.168 W6 38.581			
3,22	0,91							10,88
		7	7,79		N31 52.038 W6 38.723			
3,78	0,56							10,32
		8	7,23		N31 51.869 W6 38.864			
4,65	0,87							9,45
		9	6,36		N31 51.896 W6 39.372			
4,76	0,11							9,34
		10	6,25		N31 51.939 W6 39.452			
	1,09							

10

Date	MONDAY 11/05/2026		TC	10 OUKECHOU		Distance Km	14,10	
Section	5		TC	11 SIDI YAHYA - SERVICE IN		Target Time	0:25	
Sector	17		SS	10 OUKECHOU 2		Km	11,01	
Distance		Direction		T G	Information		Dist. Repr.	
Total	Partial							
5,85	1,09			10	N31 51.813 W6 40.031		8,25	
6,42	0,57			11	N31 51.809 W6 40.371		7,68	
6,90	0,48			12	N31 51.787 W6 40.672		7,20	
7,72	0,82			13	N31 51.426 W6 40.922		6,38	
8,11	0,39			14	N31 51.224 W6 40.882		5,99	
1,78				15				

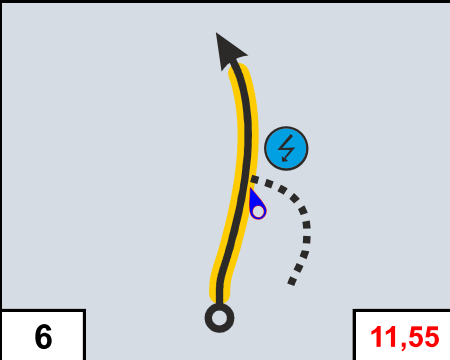

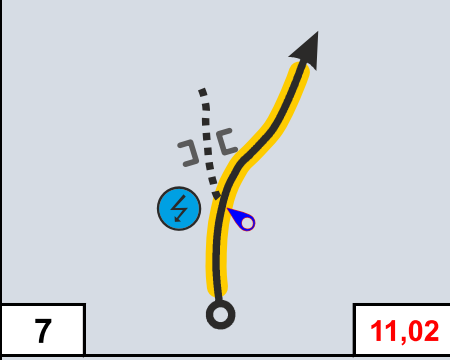

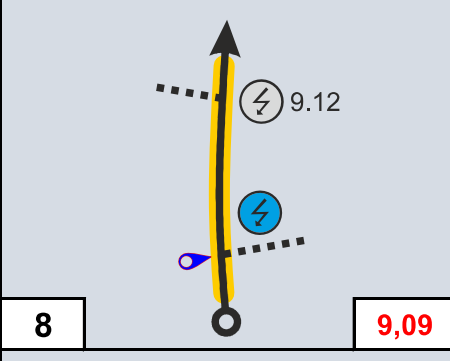

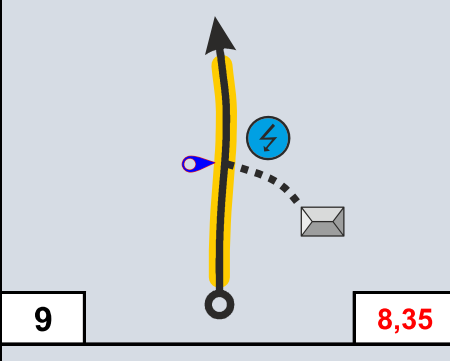

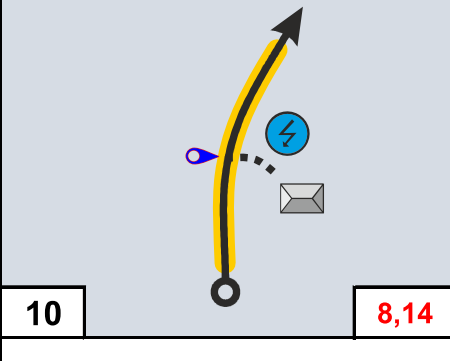

10

Date	MONDAY 11/05/2026		TC	10	OUKECHOU	Distance Km	14,10
Section	5		TC	11	SIDI YAHYA - SERVICE IN	Target Time	0:25
Sector	17		SS	10	OUKECHOU 2	Km	11,01
Distance		Direction		T	Information		Dist. Repr.
Total	Partial			G			
9,89	1,78				 15		4,21
		16	1,12	N31 50.338 W6 40.916			
10,84	0,95				 16		3,26
		17	0,17	N31 49.990 W6 41.198			
11,01	0,17						3,09
		18	0,00	N31 49.951 W6 41.293			
11,31	0,30				 		2,79
		19		N31 49.824 W6 41.408			
12,63	1,32						1,47
		20		N31 49.208 W6 41.015			
	1,47						

10

Date	MONDAY 11/05/2026		TC	11 SKATT		Distance Km	50,55	
Section	5		TC	12 AZILAL - BOUSSALEH		Target Time	1:25	
Sector	18		SS	11 SKATT 2		Km	18,08	
Distance		Direction		T	Information		Dist. Repr.	
Total	Partial			G				
0,00	0,00						50,55	
		1	18,08		N31 49.760 W6 40.527			
1,68	1,68						48,87	
		2	16,40		N31 49.622 W6 40.080			
3,30	1,62						47,25	
		3	14,78		N31 49.921 W6 39.620			
4,07	0,77						46,48	
		4	14,01		N31 49.803 W6 39.044			
4,87	0,80						45,68	
		5	13,21		N31 49.734 W6 38.555			
1,66								

11

Date	MONDAY 11/05/2026		TC	11 SKATT		Distance Km	50,55	
Section	5		TC	12 AZILAL - BOUSSALEH		Target Time	1:25	
Sector	18		SS	11 SKATT 2		Km	18,08	
Average Km/h		35,7						
Distance		Direction		T	Information			Dist. Repr.
Total	Partial			G				
6,53	1,66				5  N31 49.994 W6 37.763			44,02
		6	11,55					
7,06	0,53				6  N31 50.256 W6 37.811			43,49
		7	11,02					
8,99	1,93				7  N31 50.358 W6 37.051			41,56
		8	9,09					
9,73	0,74				8  N31 50.668 W6 36.823			40,82
		9	8,35					
9,94	0,21				9  N31 50.787 W6 36.750			40,61
		10	8,14					
0,37								

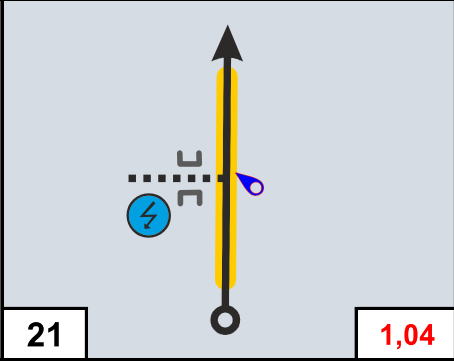

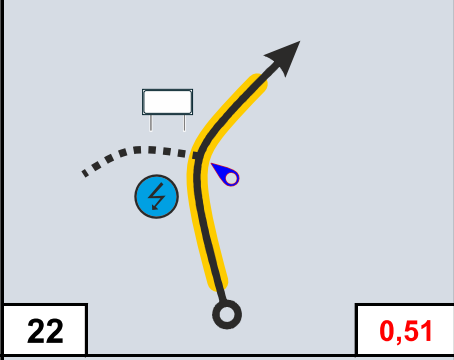

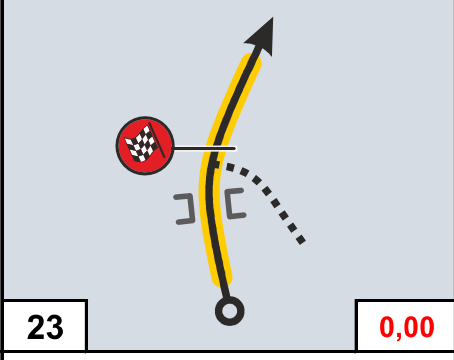

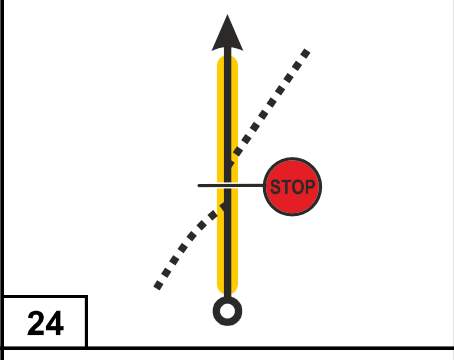

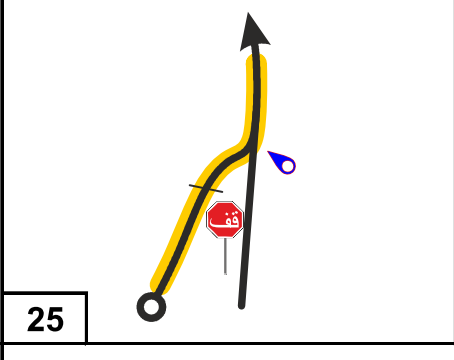
11

Date	MONDAY 11/05/2026		TC	11 SKATT		Distance Km	50,55	
Section	5		TC	12 AZILAL - BOUSSALEH		Target Time	1:25	
Sector	18		SS	11 SKATT 2		Km	18,08	
Distance		Direction		T	Information		Dist. Repr.	
Total	Partial			G				
10,31	0,37			11	7,77	10	N31 50.887 W6 36.551	40,24
11,11	0,80			12	6,97	11	N31 51.202 W6 36.303	39,44
12,45	1,34			13	5,63	12	N31 51.586 W6 35.660	38,10
12,69	0,24			14	5,39	13	N31 51.717 W6 35.602	37,86
12,87	0,18			15	5,21	14	N31 51.779 W6 35.538	37,68
	0,72							

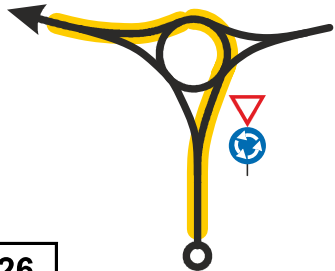
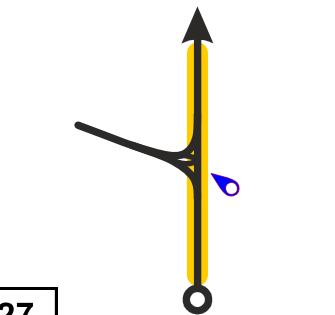
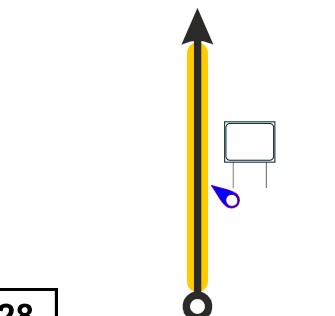
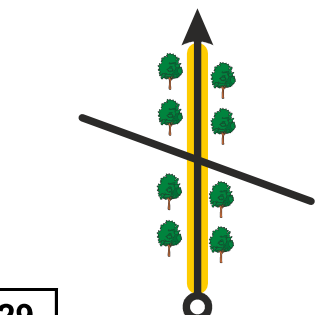
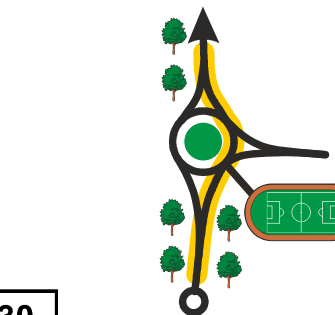
11

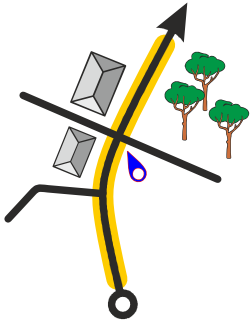
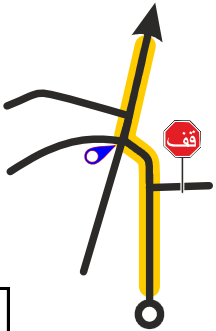
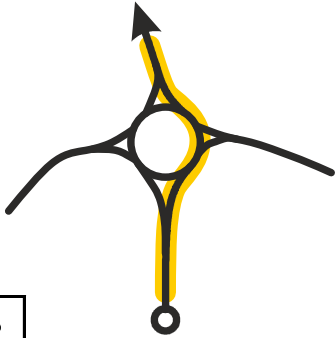
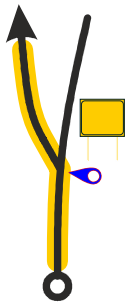

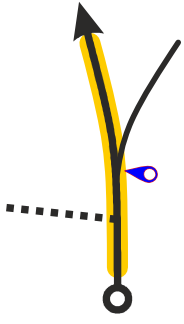
Date	MONDAY 11/05/2026		TC	11 SKATT		Distance Km	50,55	
Section	5		TC	12 AZILAL - BOUSSALEH		Target Time	1:25	
Sector	18		SS	11 SKATT 2		Km	18,08	
Distance		Direction		T	Information		Dist. Repr.	
Total	Partial			G				
13,59	0,72			16	4,49	 N31 51.771 W6 35.103	36,96	
13,81	0,22			17	4,27	 N31 51.863 W6 34.960	36,74	
14,98	1,17			18	3,10	 N31 52.240 W6 34.406	35,57	
15,95	0,97			19	2,13	 N31 52.570 W6 33.920	34,60	
16,18	0,23			20	1,90	 N31 52.571 W6 33.782	34,37	
	0,86							

11

Date	MONDAY 11/05/2026		TC	11 SKATT		Distance Km	50,55	
Section	5		TC	12 AZILAL - BOUSSALEH		Target Time	1:25	
Sector	18		SS	11 SKATT 2		Km	18,08	
Distance		Direction		T	Information		Dist. Reqr.	
Total	Partial			G				
17,04	0,86	21					33,51	
					N31 52.805 W6 33.315			
17,57	0,53	22					32,98	
					N31 52.835 W6 32.987			
18,08	0,51	23					32,47	
					N31 52.743 W6 32.695			
18,59	0,51	24					31,96	
					N31 52.527 W6 32.419			
23,36	4,77	25					27,19	
					N31 50.982 W6 30.821			
	4,33							

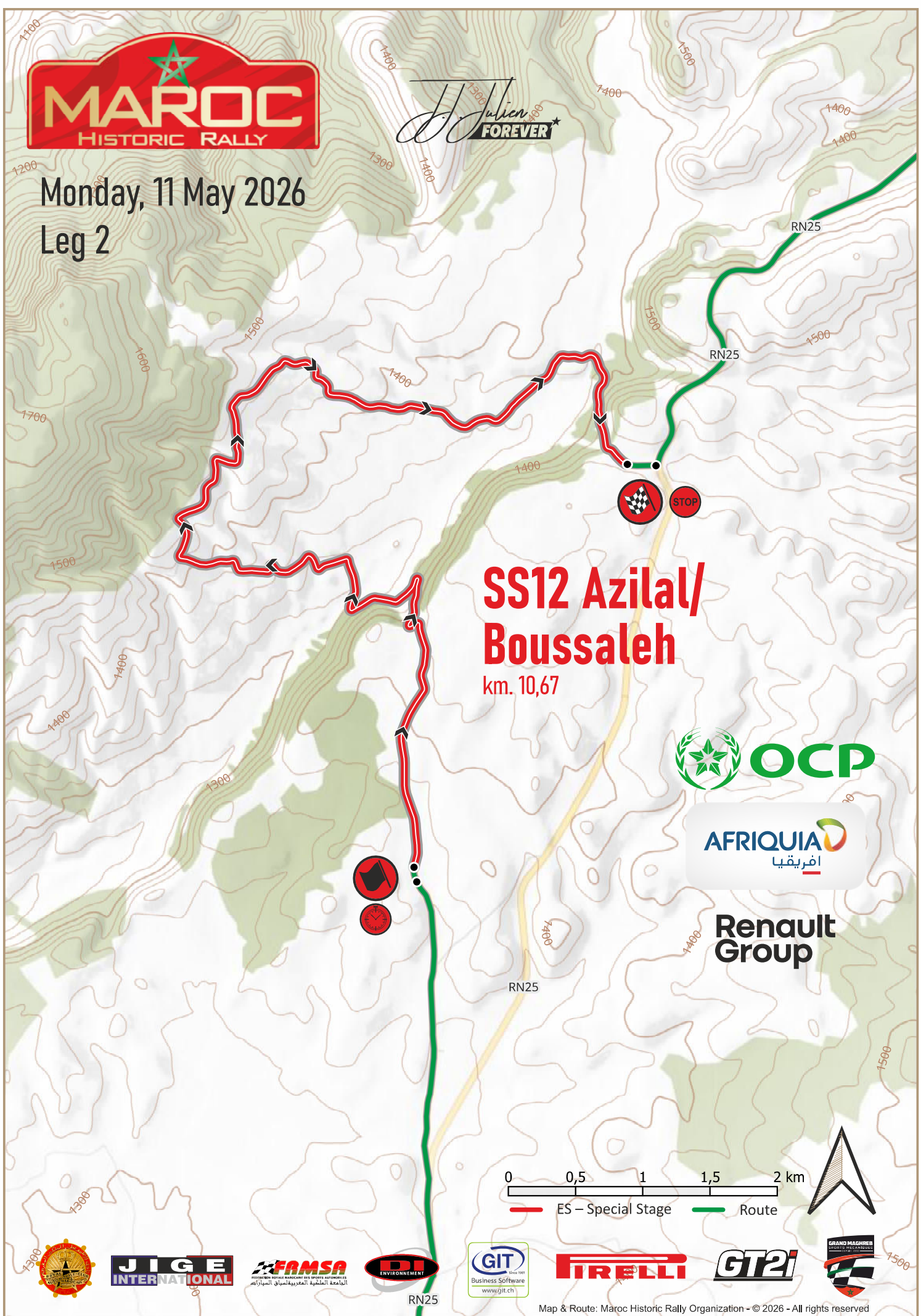
11

Date	MONDAY 11/05/2026		TC 11 SKATT	Distance Km	50,55
Section	5		TC 12 AZILAL - BOUSSALEH	Target Time	1:25
Sector	18			Average Km/h	35,7
Distance		Direction	T G	Information	Dist. Repr.
Total	Partial				
27,69	4,33	 26		N31 52.437 W6 29.252	22,86
33,14	5,45	 27		N31 55.164 W6 30.425	17,41
42,84	9,70	 28		N31 57.311 W6 33.139	7,71
43,68	0,84	 29		N31 57.628 W6 33.365	6,87
44,13	0,45	 30		N31 57.738 W6 33.604	6,42
	0,23				

Date	MONDAY 11/05/2026		TC 11 SKATT	Distance Km	50,55
Section	5		TC 12 AZILAL - BOUSSALEH	Target Time	1:25
Sector	18			Average Km/h	35,7
Distance		Direction	T G	Information	Dist. Repr.
Total	Partial				
44,36	0,23	 31		N31 57.769 W6 33.745	6,19
45,34	0,98	 32		N31 58.230 W6 33.913	5,21
45,81	0,47	 33		N31 58.501 W6 33.814	4,74
48,29	2,48	 34		 N31 59.672 W6 34.227	2,26
49,83	1,54	 35		N32 0.501 W6 34.209	0,72
	0,72				

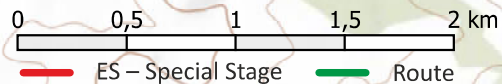


Monday, 11 May 2026
Leg 2



SS12 Azilal/ Boussaleh

km. 10,67



— ES – Special Stage — Route

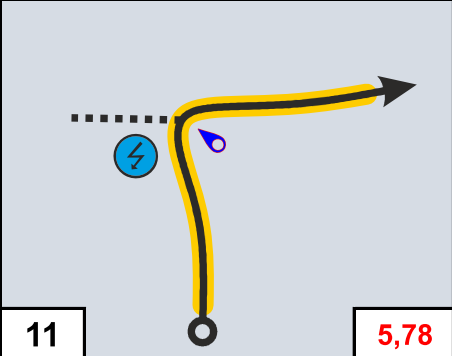
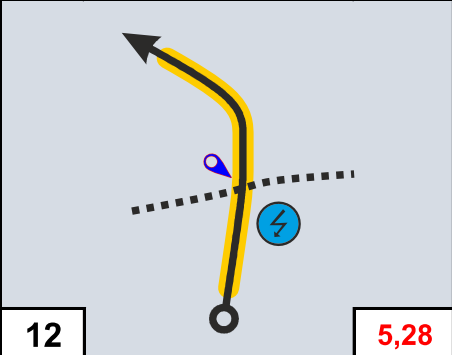
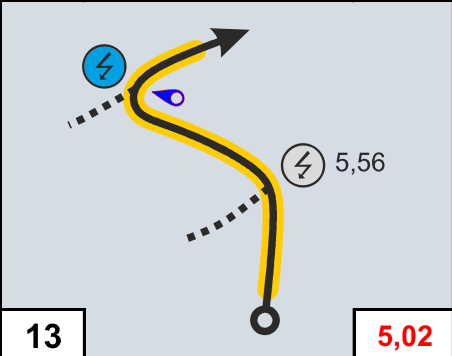
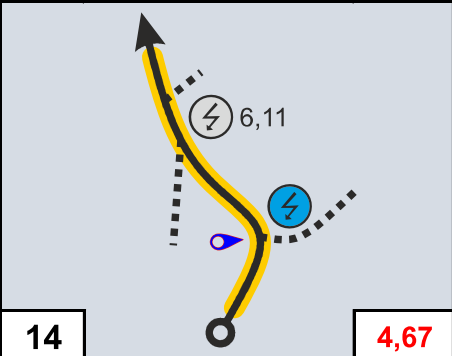
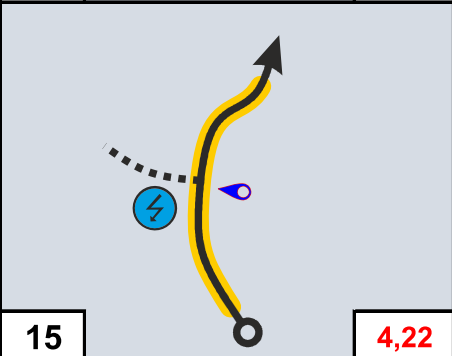


Date	MONDAY 11/05/2026		TC	12 AZILAL - BOUSSALEH		Distance Km	35,11	
Section	5		TC	12A BIN EL OUIDANE		Target Time	1:00	
Sector	19		SS	12 AZILAL - BOUSSALEH		Km	10,67	
Distance			Direction	T G	Information	Dist. Repr.		
Total	Partial							
0,00	0,00		1			N32 0.926 W6 34.298		35,11
0,76	0,76		2			N32 1.328 W6 34.343		34,35
1,38	0,62		3			N32 1.638 W6 34.248		33,73
1,70	0,32		4			N32 1.807 W6 34.243		33,41
1,87	0,17		5			N32 1.958 W6 34.598		33,24
1,10			MAROC HISTORIC RALLY 2026					

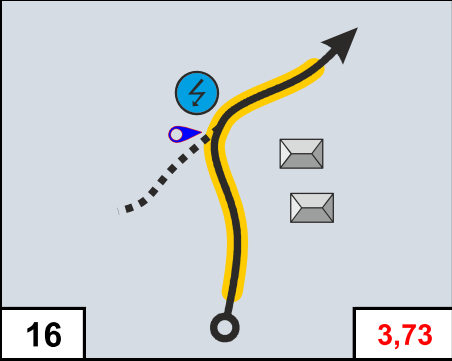
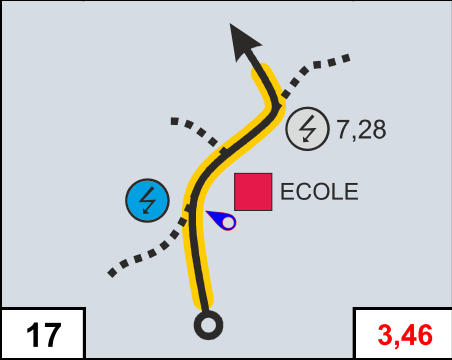
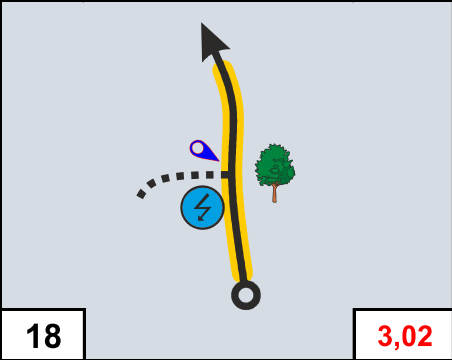
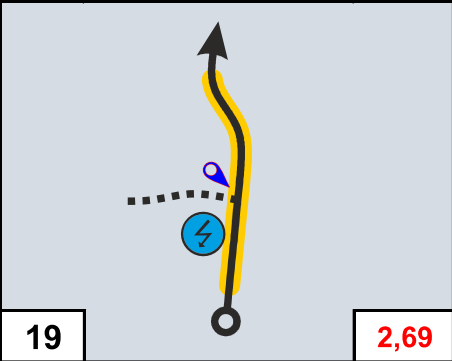
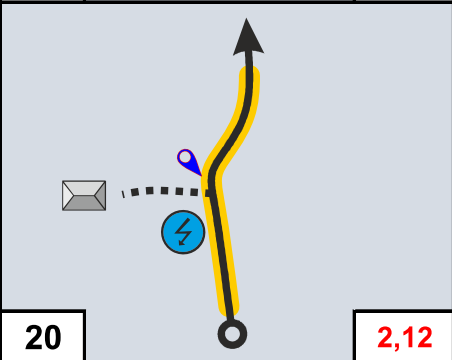
12

Date	MONDAY 11/05/2026	TC	12 AZILAL - BOUSSALEH	Distance Km	35,11
Section	5	TC	12A BIN EL OUIDANE	Target Time	1:00
Sector	19	SS	12 AZILAL - BOUSSALEH	Km	10,67
Distance		Direction		Information	
Total	Partial			Dist. Repr.	
2,97	1,10				32,14
		6	7,70	N32 2.161 W6 34.611	
3,39	0,42				31,72
		7	7,28	N32 2.120 W6 34.749	
3,62	0,23				31,49
		8	7,05	N32 2.126 W6 35.131	
4,41	0,79				30,70
		9	6,26	N32 2.152 W6 35.202	
4,56	0,15				30,55
		10	6,11	N32 2.167 W6 35.403	
	0,33				

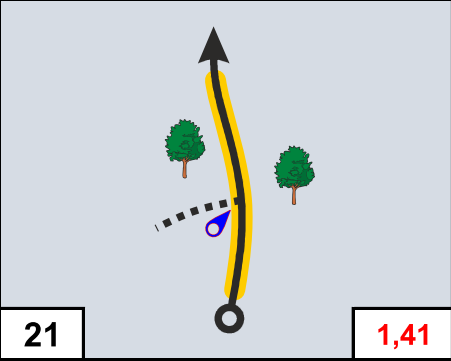
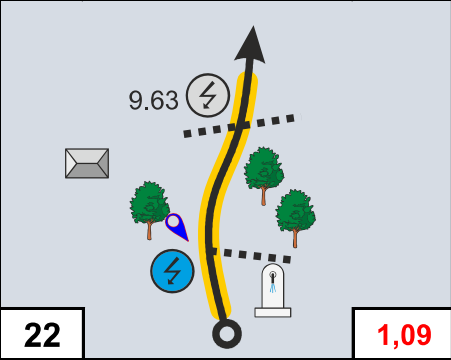
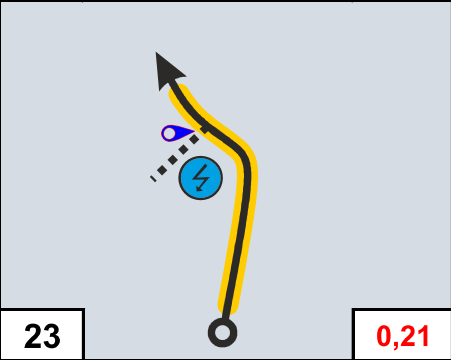
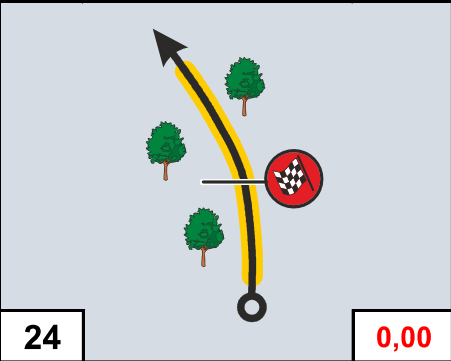
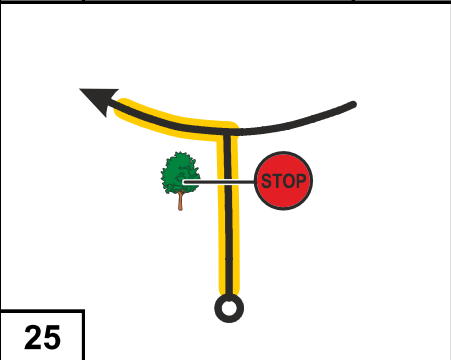
12

Date		MONDAY 11/05/2026		TC 12 AZILAL - BOUSSALEH		Distance Km		35,11	
Section		5		TC 12A BIN EL OUIDANE		Target Time		1:00	
Sector		19		SS 12 AZILAL - BOUSSALEH		Km		10,67	
Average Km/h								35,1	
Distance				Direction		T G		Information	
Total	Partial							Dist. Repr.	
4,89	0,33			11		5,78		10 N32 2.362 W6 35.323	
5,39	0,50			12		5,28		11 N32 2.474 W6 35.242	
5,65	0,26			13		5,02		12 N32 2.548 W6 35.134	
6,00	0,35			14		4,67		13 N32 2.610 W6 35.134	
6,45	0,45			15		4,22		14 N32 2.796 W6 35.139	
0,49									

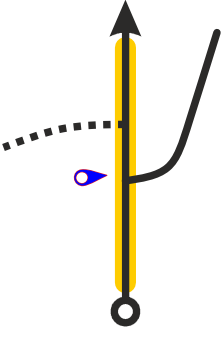
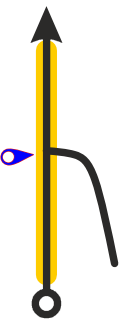

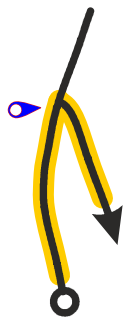

12

Date		MONDAY 11/05/2026		TC 12 AZILAL - BOUSSALEH		Distance Km		35,11	
Section		5		TC 12A BIN EL OUIDANE		Target Time		1:00	
Sector		19		SS 12 AZILAL - BOUSSALEH		Km		10,67	
Average Km/h								35,1	
Distance				Direction		T G		Information	
Total	Partial							Dist. Repr.	
6,94	0,49			16	3,73	N32 2.953 W6 34.911		28,17	
7,21	0,27			17	3,46	N32 2.923 W6 34.767		27,90	
7,65	0,44			18	3,02	N32 2.797 W6 34.574		27,46	
7,98	0,33			19	2,69	N32 2.761 W6 34.372		27,13	
8,55	0,57			20	2,12	N32 2.750 W6 34.170		26,56	
0,71									

12

Date	MONDAY 11/05/2026		TC	12 AZILAL - BOUSSALEH		Distance Km	35,11	
Section	5		TC	12A BIN EL OUIDANE		Target Time	1:00	
Sector	19		SS	12 AZILAL - BOUSSALEH		Km	10,67	
Distance			Direction			Information		Dist. Repr.
Total			Partial					
9,26			0,71					25,85
			21			1,41		N32 2.879 W6 33.689
9,58			0,32					25,53
			22			1,09		N32 2.973 W6 33.540
10,46			0,88					24,65
			23			0,21		N32 2.605 W6 33.384
10,67			0,21					24,44
			24			0,00		N32 2.562 W6 33.326
10,89			0,22					24,22
			25					N32 2.537 W6 33.166
3,11								

12

Date		MONDAY 11/05/2026		TC 12 AZILAL - BOUSSALEH		Distance Km		35,11	
Section		5		TC 12A BIN EL OUIDANE		Target Time		1:00	
Sector		19				Average Km/h		35,1	
Distance				Direction		T G		Information	
Total	Partial							Dist. Repr.	
14,00	3,11	26							21,11
25,60	11,60	27							9,51
25,82	0,22	28							9,29
27,45	1,63	29							7,66
30,15	2,70	30							4,96
	4,51								


WIDIANE
 HOTEL

N32 6.392 W6 26.883



Monday, 11 May 2026

Bin El Ouidane



TC 6B / 12A

Service Area



32°06'52.6"N 6°24'18.7"W